

# A47 North Tuddenham to Easton Dualling

**Scheme Number: TR010038**

## **Volume 2** **2.6 Traffic Regulation Plans**

APFP Regulation 5(2)(o) and 5(4)

Planning Act 2008

Infrastructure Planning (Applications: Prescribed  
Forms and Procedure) Regulations 2009

October 2021

Infrastructure Planning

Planning Act 2008

**The Infrastructure Planning  
(Applications: Prescribed Forms and  
Procedure) Regulations 2009**

The A47 North Tuddenham to Easton  
Development Consent Order 202[x]

---

**TRAFFIC REGULATION PLANS**

---

<b>Regulation Number:</b>	Regulation 5(2)(o) and 5(4)
<b>Planning Inspectorate Scheme Reference</b>	TR010038
<b>Application Document Reference</b>	TR010038/APP/2.6
<b>Author:</b>	A47 North Tuddenham to Easton Dualling Project Team, Highways England

<b>Version</b>	<b>Date</b>	<b>Status of Version</b>
Rev.0	March 2021	Application Issue
Rev.1	June 2021	S51 Advice and S55 Checklist Amendments
Rev.2	October 2021	Deadline 3 Issue



## **CONTENTS**

<b>1</b>	<b>INTRODUCTION.....</b>	<b>1</b>
<b>2</b>	<b>DEADLINE 3 UPDATE .....</b>	<b>1</b>
<b>3</b>	<b>SCHEDULE OF PLANS IN THIS APPLICATION DOCUMENT .....</b>	<b>2</b>

## 1 INTRODUCTION

- 1.1.1 These Traffic Regulation Plans (these “Plans”) relate to an application made by Highways England (the “Applicant”) to the Secretary of State of Transport, via the Planning Inspectorate (the “Inspectorate”) under section 37 of the Planning Act 2008 (the “2008 Act”) for a Development Consent Order (DCO). If made, the DCO would grant consent for the A47 North Tuddenham to Easton Scheme (the “Scheme”).
- 1.1.2 The Scheme aims to relieve congestion, reduce journey times, encourage economic growth and improve our customers’ experience along the section of the A47 between North Tuddenham and Easton, west of Norwich, with a new dual carriageway running south of the existing A47 at Hockering and to the north of the existing A47 at Honingham. A detailed description of the Scheme can be found in Chapter 2 ‘The Proposed Scheme’ of the Environmental Statement (ES) (**TR010038/APP/6.1**). These Plans cover the Scheme in its entirety.
- 1.1.3 These Plans comprise part of the suite of application documentation and is included in the application for a DCO in compliance with Regulations 5(2)(o) of the Infrastructure Planning (Applications: Prescribed Forms and Procedure) Regulations 2009 (the “2009 Regulations”), which require:
- 5(2)(o) “any other plans, drawings and sections necessary to describe the proposals for which development consent is sought, showing details of design, external appearance, and the preferred layout of buildings or structures, drainage, surface water management, means of vehicular and pedestrian access, any car parking to be provided, and means of landscaping;”*
- 1.1.4 These Plans are also being submitted under Regulation 5(4) of the 2009 Regulations which states:
- 5(4) “where a plan comprises three or more separate sheets a key plan must be provided showing the relationship between the different sheets”.*
- 1.1.5 As these Plans are part of the application documentation, they should be read alongside and are informed by the other application documentation. In particular, these Plans should be read alongside Schedule 3 of the Draft DCO (**TR010037/APP/3.1**).

## 2 DEADLINE 3 UPDATE

- 2.1.1 The plans have been updated to reflect the below changes to the Scheme design. The changes to the design and limits of deviation all remain within land allocated for permanent acquisition to deliver the Scheme:
- Alteration of the proposed existing A47 and realigned Taverham Road junction to remove any permanent works within land parcel 14/6a, in response to commitments in RR-006, RR-006 and RR-006 in the Applicant’s Responses to the Relevant Representations (**REP1-013**).
  - Illustrate the change between the 3m wide RB1 byway connection to a 2m wide cycle only along the south side of the existing A47, in response to commitments in RR-037.59 in the Applicant’s Responses to the Relevant Representations (**REP1-013**).

- To show no traffic regulation order to be assigned to the Norwich Western Link road stub, as per the update to DCO Schedule 3, Part 1A, in response to commitments in RR-077.3 in the Applicant's Responses to the Relevant Representations (**REP1-013**).
- To change the previously proposed 60mph national speed limit to 30mph on Taverham Road, from the proposed Norwich Road junction to the River Tud bridge, and along the whole of Dereham Road within the Scheme DCO boundary following agreement with Norwich County Council, as the local highway authority, and in response to commitments in RR-003, RR-007, RR-010.1/3/4, RR-046.1/2/4, RR-050.4 and RR-052.2 in the Applicant's Responses to the Relevant Representations (**REP1-013**).

### 3 SCHEDULE OF PLANS IN THIS APPLICATION DOCUMENT

Document Title	DCO Document Number	Drawing Number	Rev
Traffic Regulation Plans, Regulation 5(4) – Key Plan	TR010038/APP/2.6(A)	HE551489-GTY-LSI-000-DR-CH-35000	C03
Traffic Regulation Plans, Regulation 5(2)(o), Sheet 1 of 15	TR010038/APP/2.6(B)	HE551489-GTY-LSI-000-DR-CH-35001	C03
Traffic Regulation Plans, Regulation 5(2)(o), Sheet 2 of 15	TR010038/APP/2.6(C)	HE551489-GTY-LSI-000-DR-CH-35002	C03
Traffic Regulation Plans, Regulation 5(2)(o), Sheet 3 of 15	TR010038/APP/2.6(D)	HE551489-GTY-LSI-000-DR-CH-35003	C03
Traffic Regulation Plans, Regulation 5(2)(o), Sheet 4 of 15	TR010038/APP/2.6(E)	HE551489-GTY-LSI-000-DR-CH-35004	C03
Traffic Regulation Plans, Regulation 5(2)(o), Sheet 5 of 15	TR010038/APP/2.6(F)	HE551489-GTY-LSI-000-DR-CH-35005	C03
Traffic Regulation Plans, Regulation 5(2)(o), Sheet 6 of 15	TR010038/APP/2.6(G)	HE551489-GTY-LSI-000-DR-CH-35006	C03
Traffic Regulation Plans, Regulation 5(2)(o), Sheet 7 of 15	TR010038/APP/2.6(H)	HE551489-GTY-LSI-000-DR-CH-35007	C03
Traffic Regulation Plans, Regulation 5(2)(o), Sheet 8 of 15	TR010038/APP/2.6(I)	HE551489-GTY-LSI-000-DR-CH-35008	C03
Traffic Regulation Plans, Regulation 5(2)(o), Sheet 9 of 15	TR010038/APP/2.6(J)	HE551489-GTY-LSI-000-DR-CH-35009	C03

Document Title	DCO Document Number	Drawing Number	Rev
Traffic Regulation Plans, Regulation 5(2)(o), Sheet 10 of 15	TR010038/APP/2.6(K)	HE551489-GTY-LSI-000-DR-CH-35010	C03
Traffic Regulation Plans, Regulation 5(2)(o), Sheet 11 of 15	TR010038/APP/2.6(L)	HE551489-GTY-LSI-000-DR-CH-35011	C03
Traffic Regulation Plans, Regulation 5(2)(o), Sheet 12 of 15	TR010038/APP/2.6(M)	HE551489-GTY-LSI-000-DR-CH-35012	C03
Traffic Regulation Plans, Regulation 5(2)(o), Sheet 13 of 15	TR010038/APP/2.6(N)	HE551489-GTY-LSI-000-DR-CH-35013	C03
Traffic Regulation Plans, Regulation 5(2)(o), Sheet 14 of 15	TR010038/APP/2.6(O)	HE551489-GTY-LSI-000-DR-CH-35014	C03
Traffic Regulation Plans, Regulation 5(2)(o), Sheet 15 of 15	TR010038/APP/2.6(P)	HE551489-GTY-LSI-000-DR-CH-35015	C03
Traffic Regulation Plans, Regulation 5(2)(o), Sheet 16 of 23	TR010038/APP/2.6(Q)	HE551489-GTY-LSI-000-DR-CH-35016	C03
Traffic Regulation Plans, Regulation 5(2)(o), Sheet 17 of 23	TR010038/APP/2.6(R)	HE551489-GTY-LSI-000-DR-CH-35017	C03
Traffic Regulation Plans, Regulation 5(2)(o), Sheet 18 of 23	TR010038/APP/2.6(S)	HE551489-GTY-LSI-000-DR-CH-35018	C03
Traffic Regulation Plans, Regulation 5(2)(o), Sheet 19 of 23	TR010038/APP/2.6(T)	HE551489-GTY-LSI-000-DR-CH-35019	C03
Traffic Regulation Plans, Regulation 5(2)(o), Sheet 20 of 23	TR010038/APP/2.6(U)	HE551489-GTY-LSI-000-DR-CH-35020	C03
Traffic Regulation Plans, Regulation 5(2)(o), Sheet 21 of 23	TR010038/APP/2.6(W)	HE551489-GTY-LSI-000-DR-CH-35021	C03

Document Title	DCO Document Number	Drawing Number	Rev
Traffic Regulation Plans, Regulation 5(2)(o), Sheet 22 of 23	TR010038/APP/2.6(X)	HE551489-GTY-LSI- 000-DR-CH-35022	C03
Traffic Regulation Plans, Regulation 5(2)(o), Sheet 23 of 23	TR010038/APP/2.6(Y)	HE551489-GTY-LSI- 000-DR-CH-35023	C03



This drawing should not be relied on or used in circumstances other than those for which it was originally prepared and for which Sweco UK Ltd was commissioned. Sweco UK Ltd accepts no responsibility for this drawing to any party other than the person by whom it was commissioned. This drawing has been prepared on behalf of Galliford Try by Sweco UK Ltd for the titled project or named part thereof and should not be relied upon or used for any other project without an independent check being carried out as to its suitability and prior written authority of Galliford Try being obtained. Sweco UK Ltd accepts no responsibility or liability for the consequences of this drawing being used for a purpose other than the purposes for which it was commissioned. Any person using or relying on this drawing for such other purpose agrees, and will by such use or reliance be taken to confirm his/her agreement, to indemnify Sweco UK Ltd for all loss or damage resulting therefrom.



**KEY PLAN LAYOUT**

SCALE: 1 : 50,000

**NOTES**

Purpose of use  
**FOR DCO SUBMISSION**

Development Consent Order Number / Document  
**TR010038/APP/2.6(A)**

- ALL DIMENSIONS ARE IN METRES UNLESS STATED OTHERWISE.
- THESE PLANS SHOULD BE READ IN CONJUNCTION WITH OTHER PLANS AND DOCUMENTS IN THE DEVELOPMENT CONSENT ORDER, IN PARTICULAR THE BOOK OF REFERENCE.

**KEY TO SYMBOLS**

- ORDER LIMITS
- AREA NOT INCLUDED IN THE ORDER LIMITS
- SCHEME DESIGN

REV	DATE	REVISION NOTE	ORG	CHKD	APPD
P01	25/02/21	DCO SUBMISSION	RK	JHar	MR
P02	11/03/21	DCO SUBMISSION	AKno	MR	MR
C01	11/03/21	DCO SUBMISSION	AKno	MR	MR
P03	24/06/21	S55 CHECKLIST AMENDMENTS	AKno	JHar	MR
C02	24/06/21	S55 CHECKLIST AMENDMENTS	AKno	JHar	MR
P04	01/10/21	DCO DEADLINE 3		MR	MR
C03	01/10/21	DCO DEADLINE 3		MR	MR

DESIGNER  
**SWECO**

CONTRACTOR  
**GallifordTry**

CLIENT  
**highways england**

PROJECT TITLE  
**A47 NORTH TUDDENHAM TO EASTON DULLING**

PROJECT STAGE  
**PCF STAGE 4**

DRAWING TITLE  
**TRAFFIC REGULATIONS PLANS REGULATION 5(4) KEY PLAN**

SUITABILITY  
**AUTHORISED AS STAGE 3 COMPLETED**

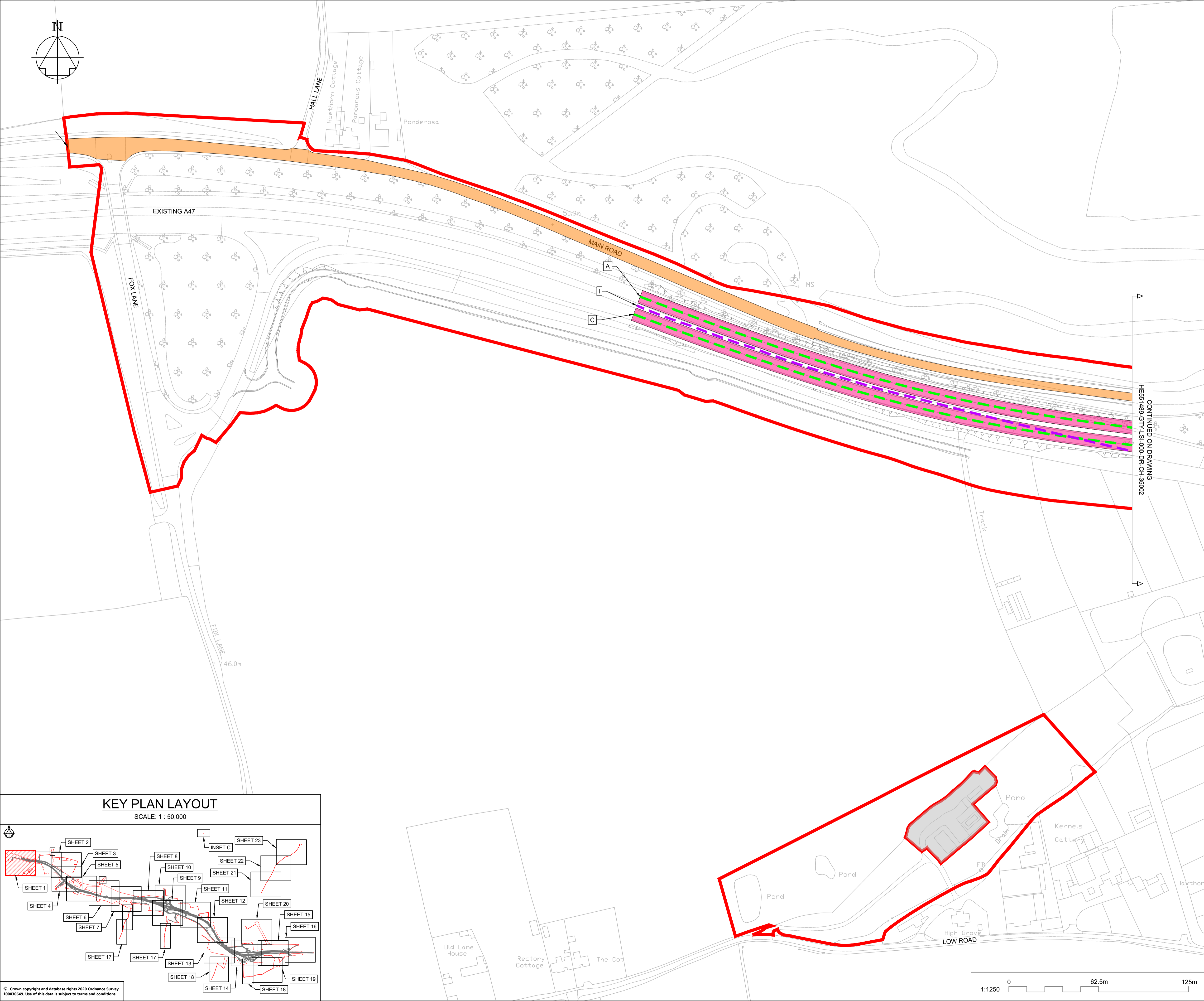
SHEET SIZE	SCALE	STATUS	REVISION
A1	AS SHOWN	A3	C03

DRAWING NUMBER  
**HE551489-GTY-LSI-000-DR-CH-35000**

© Crown copyright and database rights 2020 Ordnance Survey 100030449. Use of this data is subject to terms and conditions.



This drawing should not be relied on or used in circumstances other than those for which it was originally prepared and for which Sweco UK Ltd was commissioned. Sweco UK Ltd accepts no responsibility for this drawing to any party other than the person by whom it was commissioned. This drawing has been prepared on behalf of Galliford Try by Sweco UK Ltd for the titled project or named part thereof and should not be relied upon or used for any other project without an independent check being carried out as to its suitability and prior written authority of Galliford Try being obtained. Sweco UK Ltd accepts no responsibility or liability for the consequences of this drawing being used for a purpose other than the purposes for which it was commissioned. Any person using or relying on this drawing for such other purpose agrees, and will by such use or reliance be taken to confirm his/her agreement, to indemnify Sweco UK Ltd for all loss or damage resulting therefrom.



**NOTES**

Purpose of use  
**FOR DCO SUBMISSION**

Development Consent Order Number / Document  
**TR010038/APP/2.6(B)**

- THESE PLANS SHOULD BE READ IN CONJUNCTION WITH OTHER PLANS AND DOCUMENTS IN THE DEVELOPMENT CONSENT ORDER.
- ALL DIMENSIONS ARE IN METRES UNLESS STATED OTHERWISE.

**KEY TO SYMBOLS**

- ORDER LIMITS
- SCHEME DESIGN
- AREA NOT INCLUDED IN THE ORDER LIMITS

**SPEED LIMITS**

- EXISTING EXTENTS OF 50MPH SPEED LIMIT
- PROPOSED EXTENTS OF 30MPH SPEED LIMIT
- PROPOSED EXTENTS OF 50MPH SPEED LIMIT
- PROPOSED EXTENTS OF 60MPH SPEED LIMIT
- PROPOSED EXTENTS OF NATIONAL SPEED LIMIT

**RESTRICTIONS ON TRAFFIC MOVEMENT**

- PROPOSED CLEARWAY EXTENTS ON TRUNK ROAD
- EXTENTS OF CLEARWAY TO BE REVOKED ALONG EXISTING A47
- PROPOSED WAITING TIME RESTRICTION
- REMOVAL OF RESTRICTED ROAD STATUS

**REFERENCE POINTS**

- HIGHWAYS WITH AMENDMENTS TO TRAFFIC REGULATIONS

REV	DATE	REVISION NOTE	ORG	CHKD	APPD
P01	25/02/21	DCO SUBMISSION	RK	JHar	MR
P02	11/03/21	DCO SUBMISSION	AKno	MR	MR
C01	11/03/21	DCO SUBMISSION	AKno	MR	MR
P03	24/06/21	S55 CHECKLIST AMENDMENTS	AKno	JHar	MR
C02	24/06/21	S55 CHECKLIST AMENDMENTS	AKno	JHar	MR
P04	01/10/21	DCO DEADLINE 3	YSad	MR	MR
C03	01/10/21	DCO DEADLINE 3	YSad	MR	MR

DESIGNER

CONTRACTOR

CLIENT

PROJECT TITLE  
**A47 NORTH TUDDENHAM TO EASTON DUALLING**

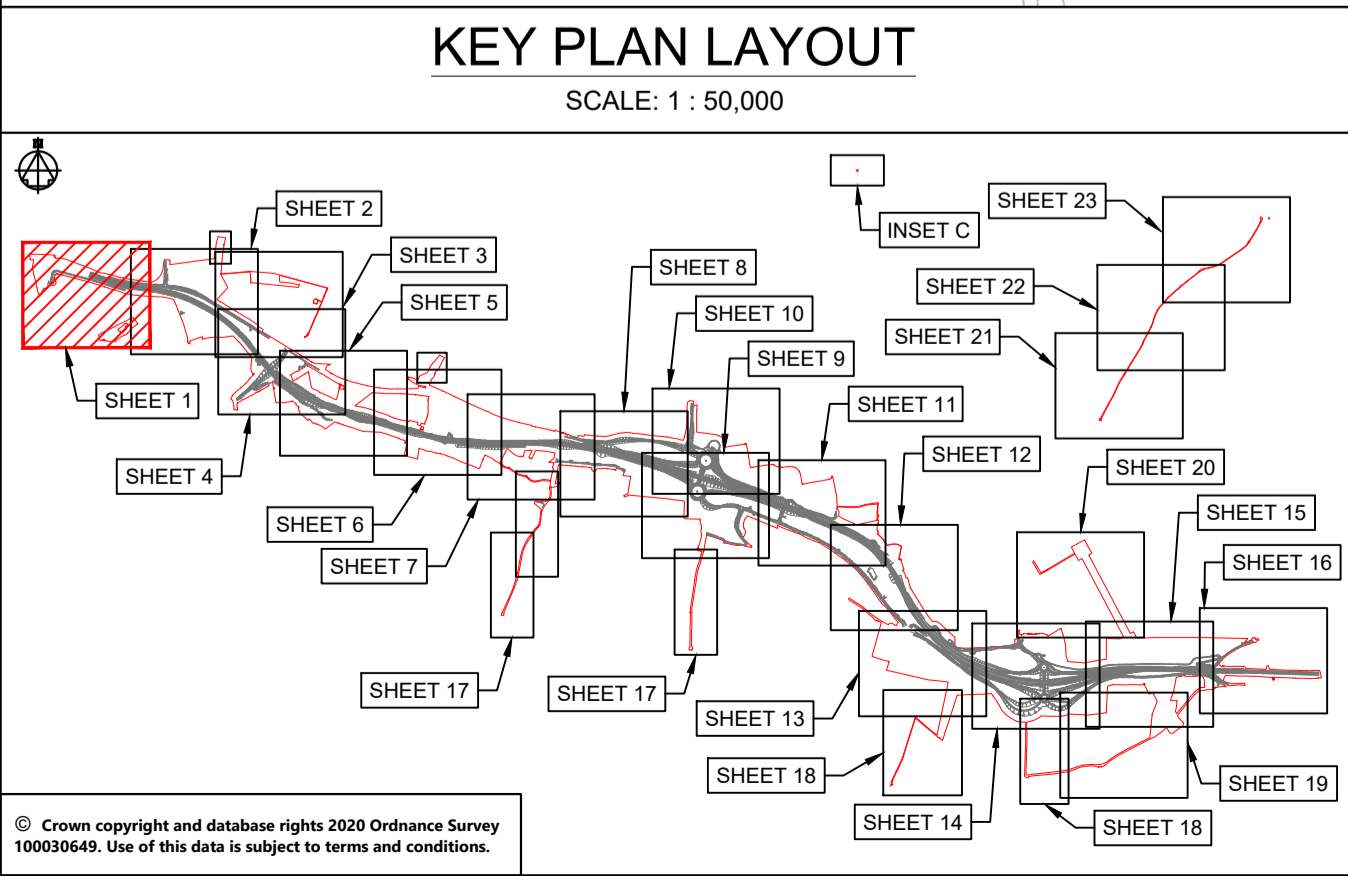
PROJECT STAGE  
**PCF STAGE 4**

DRAWING TITLE  
**TRAFFIC REGULATIONS PLANS  
REGULATION 5(2)(o)  
SHEET 1 OF 23**

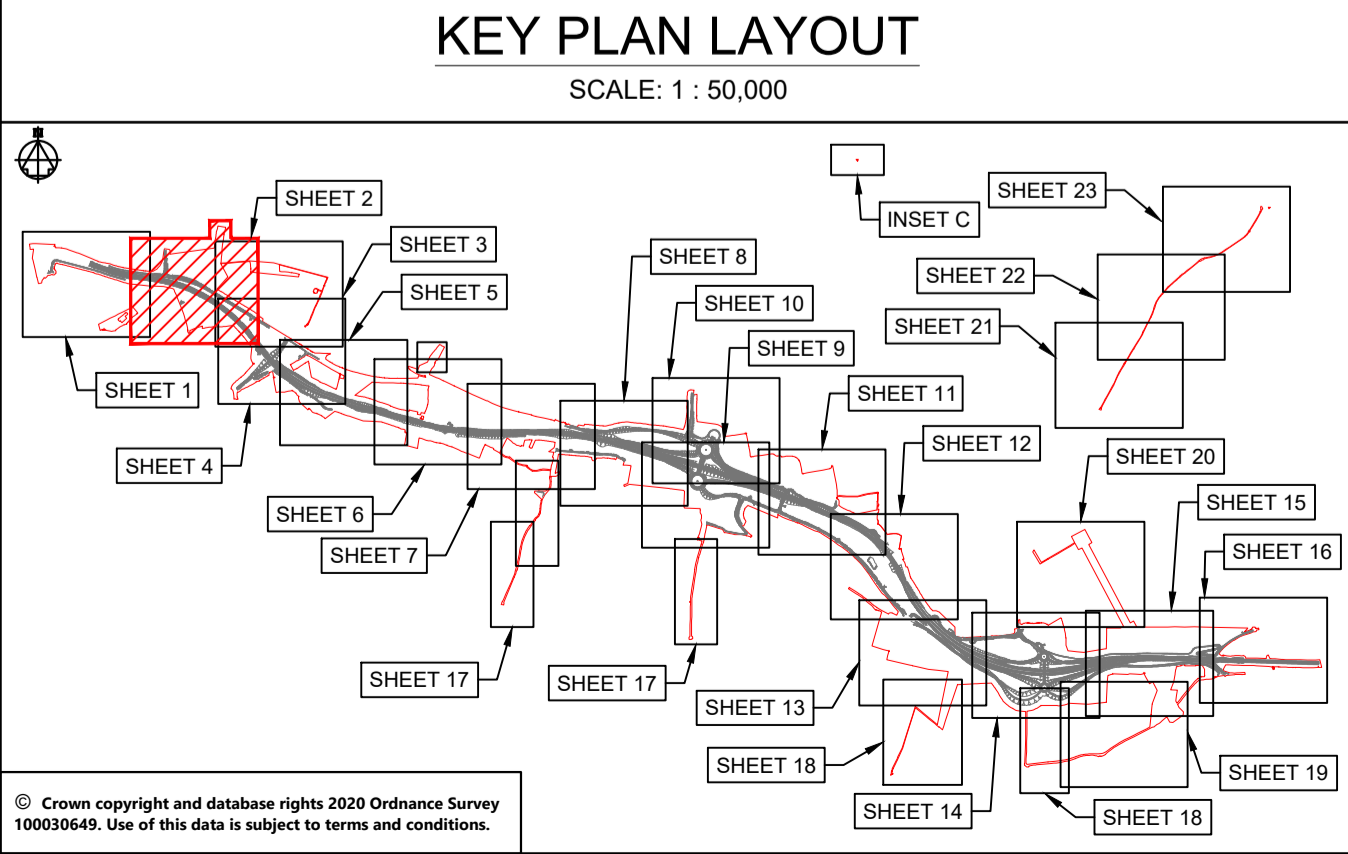
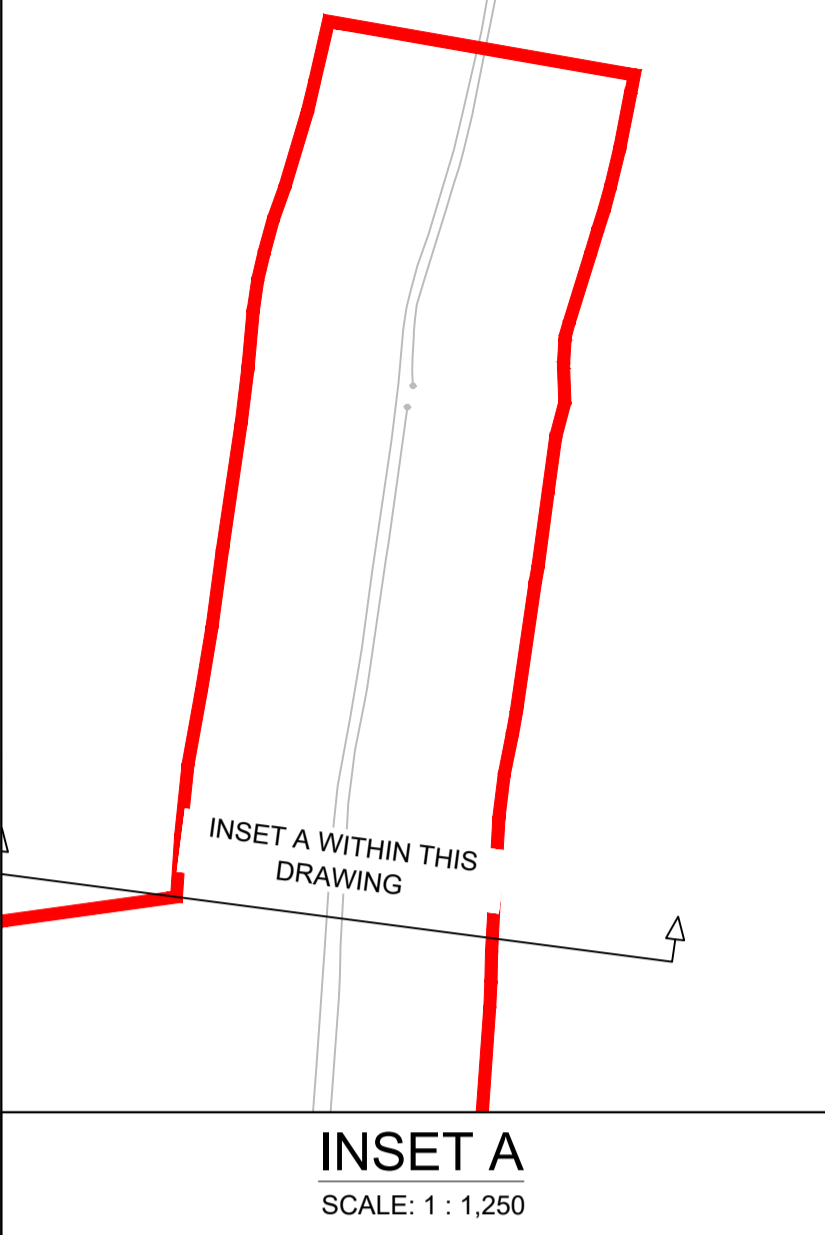
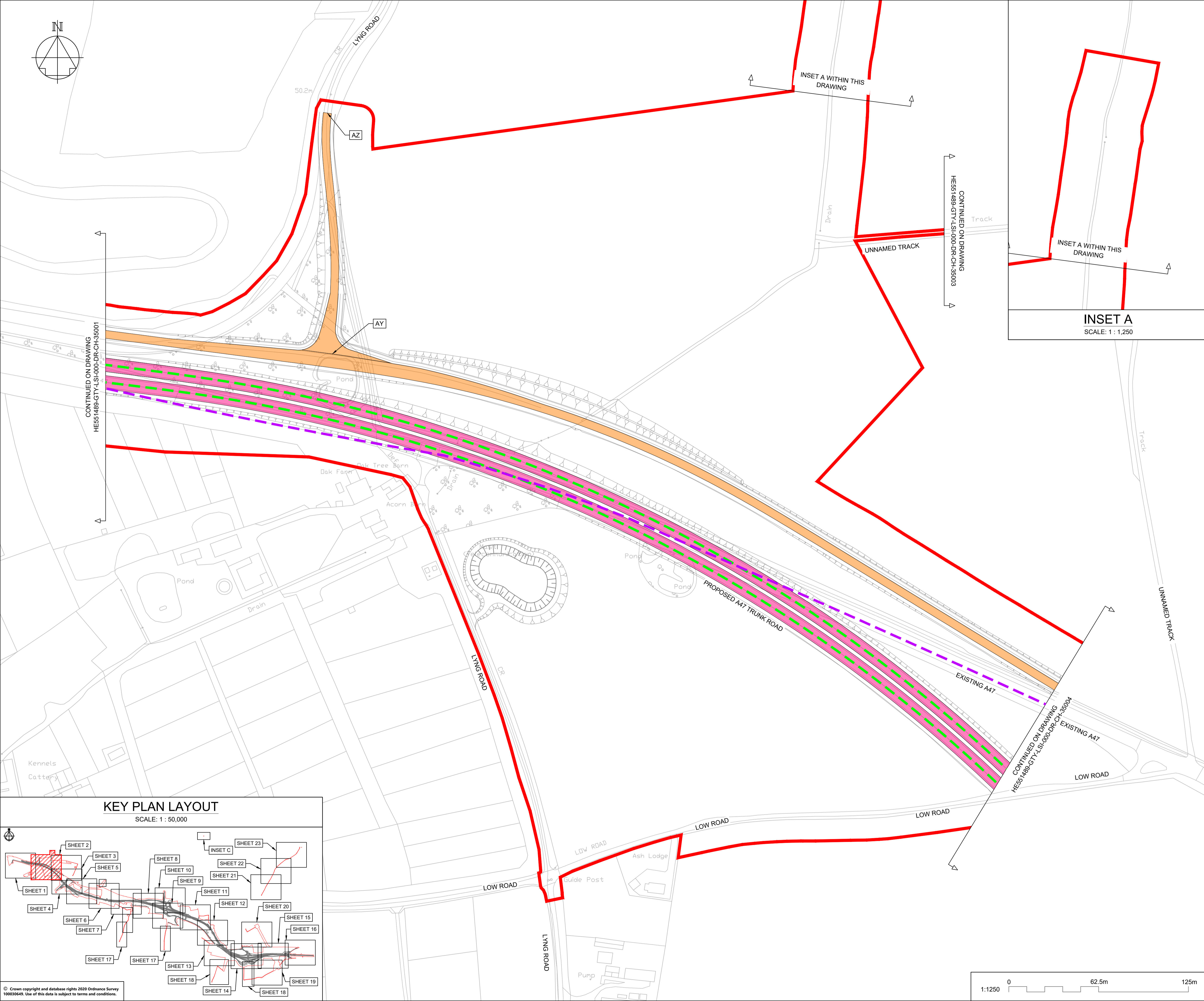
SUITABILITY  
**AUTHORISED AS STAGE 3 COMPLETED**

SHEET SIZE	SCALE	STATUS	REVISION
A1	1:1250	A3	C03

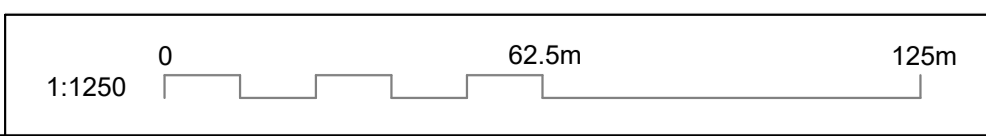
DRAWING NUMBER  
**HE551489-GTY-LSI-000-DR-CH-35001**







<b>NOTES</b>					
Purpose of use					
<b>FOR DCO SUBMISSION</b>					
Development Consent Order Number / Document					
<b>TR010038/APP/2.6(C)</b>					
1. THESE PLANS SHOULD BE READ IN CONJUNCTION WITH OTHER PLANS AND DOCUMENTS IN THE DEVELOPMENT CONSENT ORDER.					
2. ALL DIMENSIONS ARE IN METRES UNLESS STATED OTHERWISE.					
<b>KEY TO SYMBOLS</b>					
<ul style="list-style-type: none"> <li><span style="color: red;">—</span> ORDER LIMITS</li> <li><span style="border: 1px solid grey; display: inline-block; width: 10px; height: 10px;"></span> SCHEME DESIGN</li> <li><span style="border: 1px dashed grey; display: inline-block; width: 10px; height: 10px;"></span> AREA NOT INCLUDED IN THE ORDER LIMITS</li> </ul>					
<b>SPEED LIMITS</b>					
<ul style="list-style-type: none"> <li><span style="background-color: #90EE90; border: 1px solid black; display: inline-block; width: 10px; height: 10px;"></span> EXISTING EXTENTS OF 50MPH SPEED LIMIT</li> <li><span style="background-color: #00FFFF; border: 1px solid black; display: inline-block; width: 10px; height: 10px;"></span> PROPOSED EXTENTS OF 30MPH SPEED LIMIT</li> <li><span style="background-color: #FFD700; border: 1px solid black; display: inline-block; width: 10px; height: 10px;"></span> PROPOSED EXTENTS OF 50MPH SPEED LIMIT</li> <li><span style="background-color: #ADD8E6; border: 1px solid black; display: inline-block; width: 10px; height: 10px;"></span> PROPOSED EXTENTS OF 60MPH SPEED LIMIT</li> <li><span style="background-color: #FF69B4; border: 1px solid black; display: inline-block; width: 10px; height: 10px;"></span> PROPOSED EXTENTS OF NATIONAL SPEED LIMIT</li> </ul>					
<b>RESTRICTIONS ON TRAFFIC MOVEMENT</b>					
<ul style="list-style-type: none"> <li><span style="border-bottom: 2px dashed green; width: 10px; display: inline-block;"></span> PROPOSED CLEARWAY EXTENTS ON TRUNK ROAD</li> <li><span style="border-bottom: 2px dashed purple; width: 10px; display: inline-block;"></span> EXTENTS OF CLEARWAY TO BE REVOKED ALONG EXISTING A47</li> <li><span style="border-bottom: 2px dashed blue; width: 10px; display: inline-block;"></span> PROPOSED WAITING TIME RESTRICTION</li> <li><span style="border-bottom: 2px dashed red; width: 10px; display: inline-block;"></span> REMOVAL OF RESTRICTED ROAD STATUS</li> </ul>					
<b>REFERENCE POINTS</b>					
<ul style="list-style-type: none"> <li><span style="border: 1px solid black; padding: 2px;">A</span> HIGHWAYS WITH AMENDMENTS TO TRAFFIC REGULATIONS</li> </ul>					
P01	25/02/21	DCO SUBMISSION	RK	JHar	MR
P02	11/03/21	DCO SUBMISSION	AKno	MR	MR
C01	11/03/21	DCO SUBMISSION	AKno	MR	MR
P03	24/06/21	S55 CHECKLIST AMENDMENTS	AKno	JHar	MR
C02	24/06/21	S55 CHECKLIST AMENDMENTS	AKno	JHar	MR
P04	01/10/21	DCO DEADLINE 3	YSad	MR	MR
C03	01/10/21	DCO DEADLINE 3	YSad	MR	MR
REV	DATE	REVISION NOTE	ORG	CHKD	APPD
<b>DESIGNER</b>					
<b>SWECO</b>					
<b>CONTRACTOR</b>					
<b>GallifordTry</b>					
<b>CLIENT</b>					
<b>highways england</b>					
<b>PROJECT TITLE</b>					
<b>A47 NORTH TUDDENHAM TO EASTON DUALLING</b>					
<b>PROJECT STAGE</b>					
<b>PCF STAGE 4</b>					
<b>DRAWING TITLE</b>					
<b>TRAFFIC REGULATIONS PLANS REGULATION 5(2)(o) SHEET 2 OF 23</b>					
<b>SUITABILITY</b>					
<b>AUTHORISED AS STAGE 3 COMPLETED</b>					
SHEET SIZE	SCALE	STATUS	REVISION		
A1	1:1250	A3	C03		
<b>DRAWING NUMBER</b>					
<b>HE551489-GTY-LSI-000-DR-CH-35002</b>					





This drawing should not be relied on or used in circumstances other than those for which it was originally prepared and for which Sweco UK Ltd was commissioned. Sweco UK Ltd accepts no responsibility for this drawing to any party other than the person by whom it was commissioned. This drawing has been prepared on behalf of Galliford Try by Sweco UK Ltd for the titled project or named part thereof and should not be relied upon or used for any other project without an independent check being carried out as to its suitability and prior written authority of Galliford Try being obtained. Sweco UK Ltd accepts no responsibility or liability for the consequences of this drawing being used for a purpose other than the purposes for which it was commissioned. Any person using or relying on this drawing for such other purpose agrees, and will by such use or reliance be taken to confirm his/her agreement, to indemnify Sweco UK Ltd for all loss or damage resulting therefrom.

DRAWING INCLUDED FOR COMPLETENESS,  
NO WORKS ARE PROPOSED HERE

**NOTES**

Purpose of use  
**FOR DCO SUBMISSION**

Development Consent Order Number / Document  
**TR010038/APP/2.6(D)**

- THESE PLANS SHOULD BE READ IN CONJUNCTION WITH OTHER PLANS AND DOCUMENTS IN THE DEVELOPMENT CONSENT ORDER.
- ALL DIMENSIONS ARE IN METRES UNLESS STATED OTHERWISE.

**KEY TO SYMBOLS**

- ORDER LIMITS
  - SCHEME DESIGN
  - AREA NOT INCLUDED IN THE ORDER LIMITS
- SPEED LIMITS**
- EXISTING EXTENTS OF 50MPH SPEED LIMIT
  - PROPOSED EXTENTS OF 30MPH SPEED LIMIT
  - PROPOSED EXTENTS OF 50MPH SPEED LIMIT
  - PROPOSED EXTENTS OF 60MPH SPEED LIMIT
  - PROPOSED EXTENTS OF NATIONAL SPEED LIMIT
- RESTRICTIONS ON TRAFFIC MOVEMENT**
- PROPOSED CLEARWAY EXTENTS ON TRUNK ROAD
  - EXTENTS OF CLEARWAY TO BE REVOKED ALONG EXISTING A47
  - PROPOSED WAITING TIME RESTRICTION
  - REMOVAL OF RESTRICTED ROAD STATUS
- REFERENCE POINTS**
- HIGHWAYS WITH AMENDMENTS TO TRAFFIC REGULATIONS

REV	DATE	REVISION NOTE	ORG	CHKD	APPD
P01	25/02/21	DCO SUBMISSION	RK	JHar	MR
P02	11/03/21	DCO SUBMISSION	AKno	MR	MR
C01	11/03/21	DCO SUBMISSION	AKno	MR	MR
P03	24/06/21	S55 CHECKLIST AMENDMENTS	AKno	JHar	MR
C02	24/06/21	S55 CHECKLIST AMENDMENTS	AKno	JHar	MR
P04	01/10/21	DCO DEADLINE 3	YSad	MR	MR
C03	01/10/21	DCO DEADLINE 3	YSad	MR	MR

DESIGNER  
**SWECO**

CONTRACTOR  
**GallifordTry**

CLIENT  
**highways  
england**

PROJECT TITLE  
**A47 NORTH TUDDENHAM TO  
EASTON DUALLING**

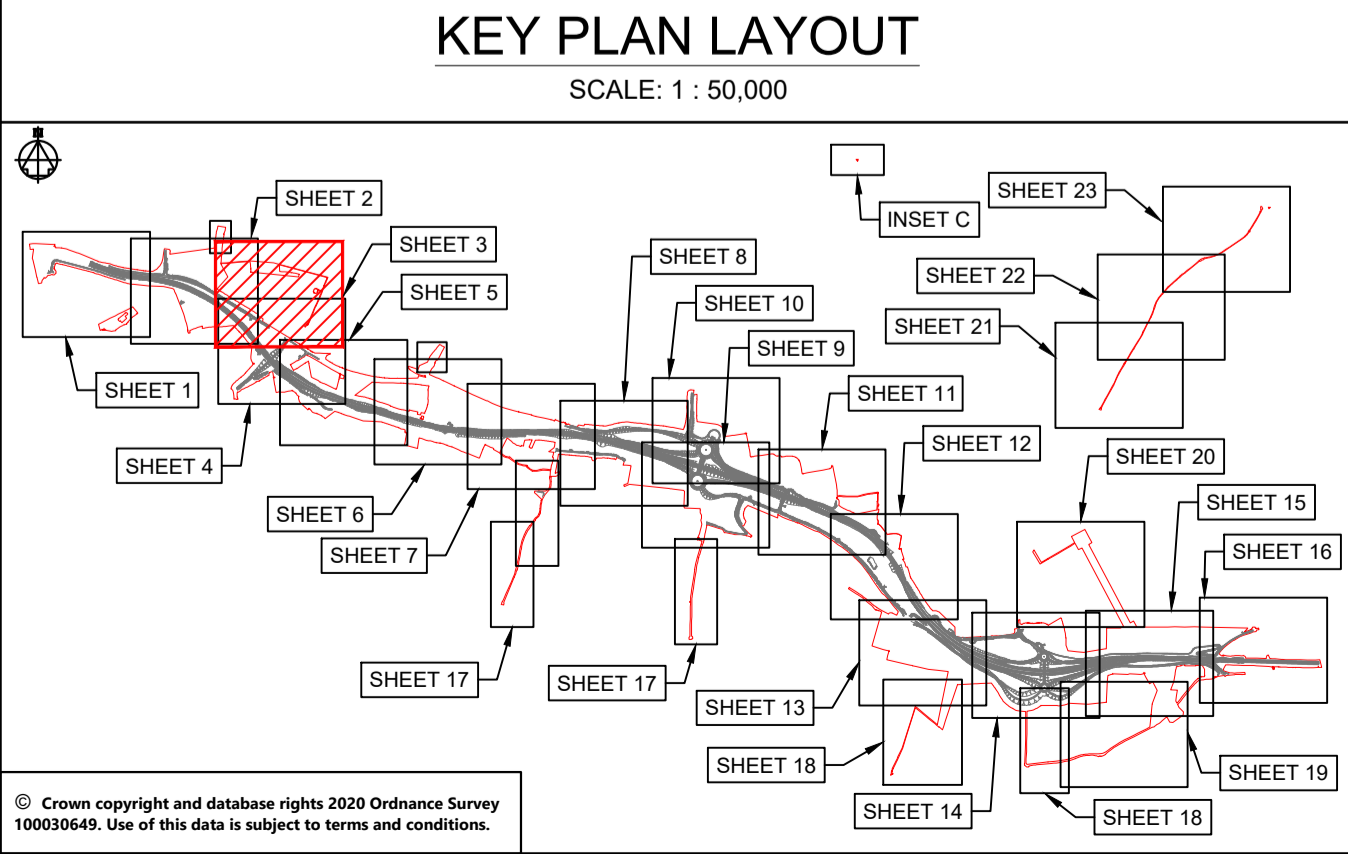
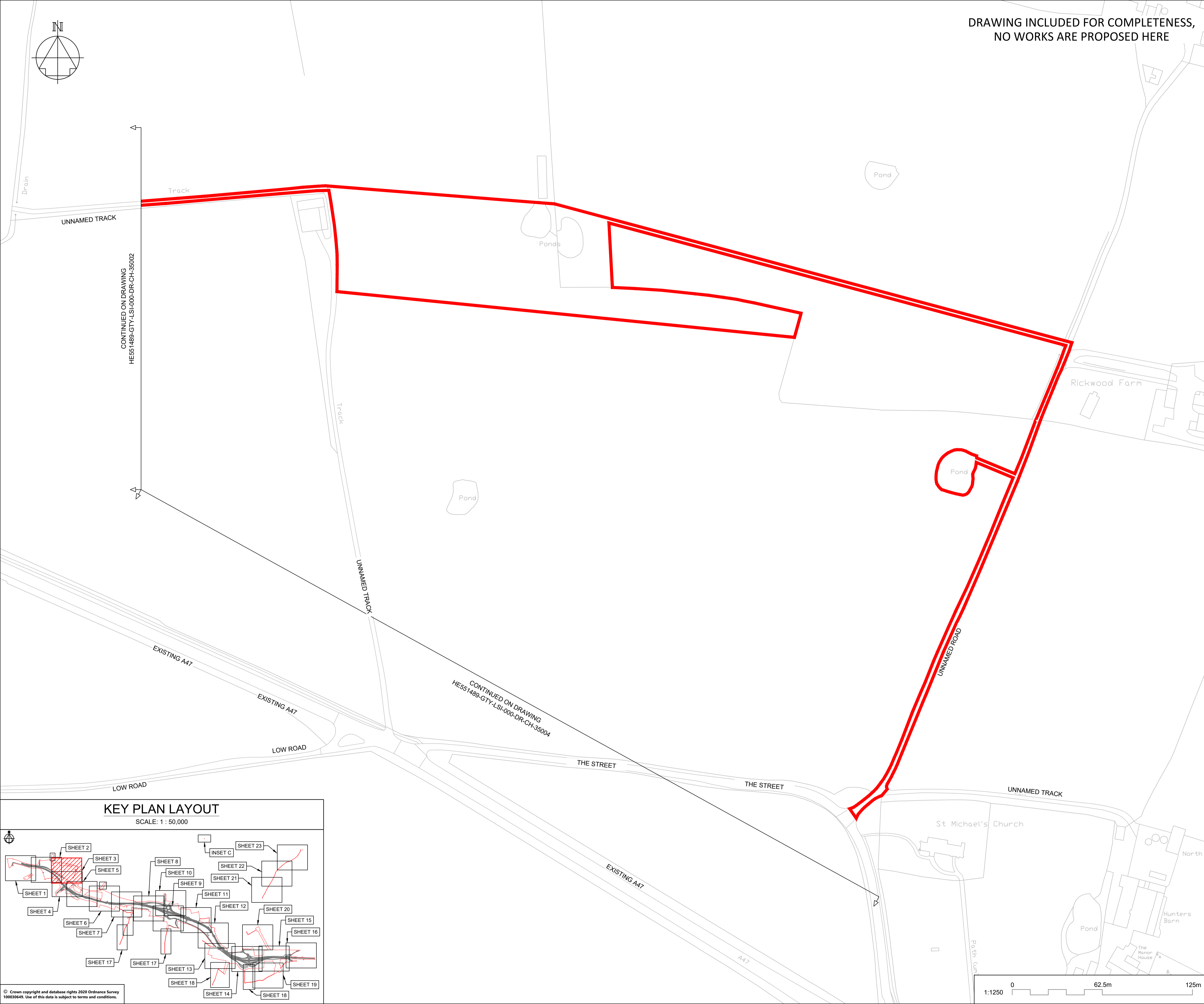
PROJECT STAGE  
**PCF STAGE 4**

DRAWING TITLE  
**TRAFFIC REGULATIONS PLANS  
REGULATION 5(2)(o)  
SHEET 3 OF 23**

SUITABILITY  
**AUTHORISED AS STAGE 3 COMPLETED**

SHEET SIZE	SCALE	STATUS	REVISION
A1	1:1250	A3	C03

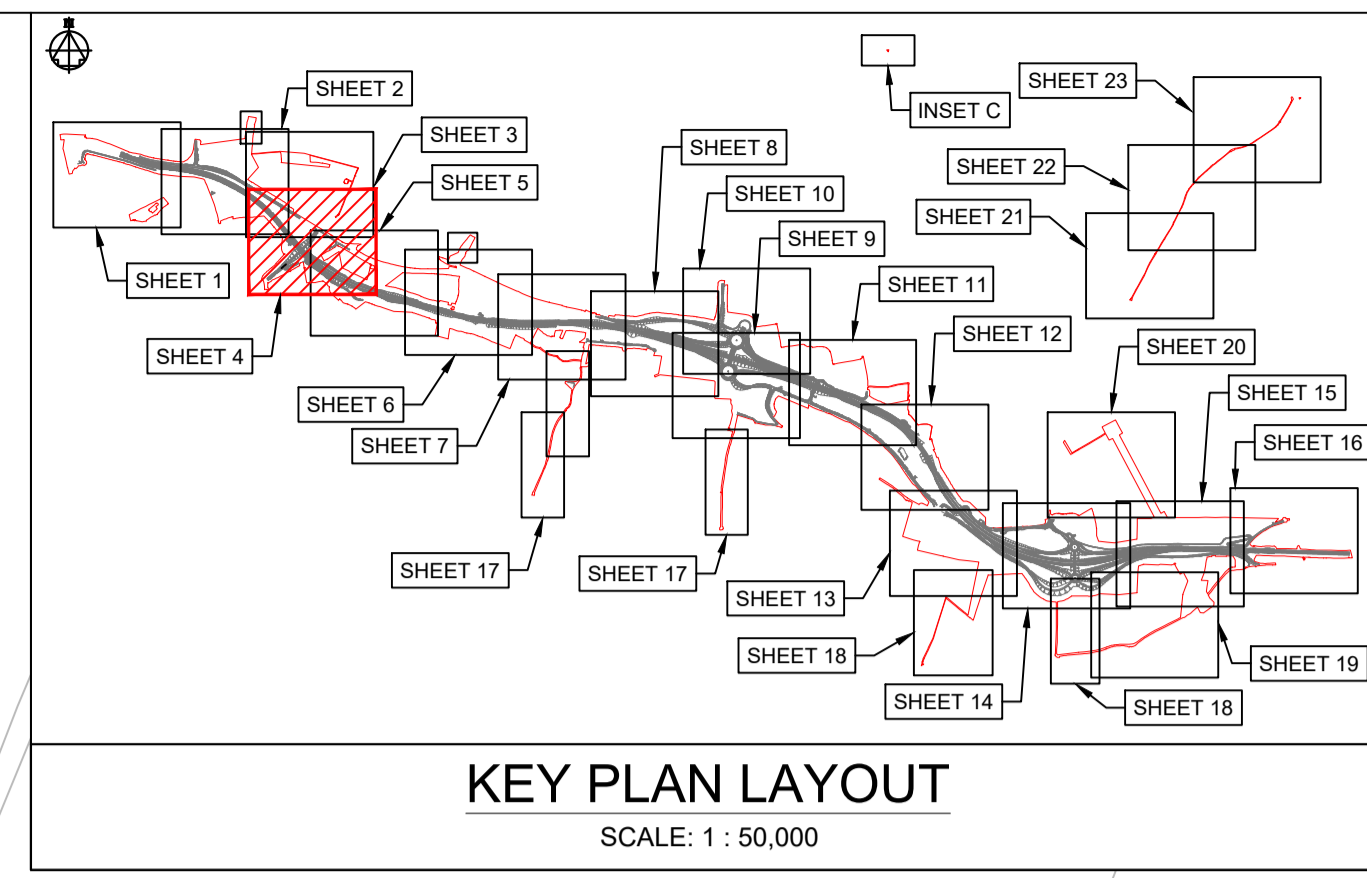
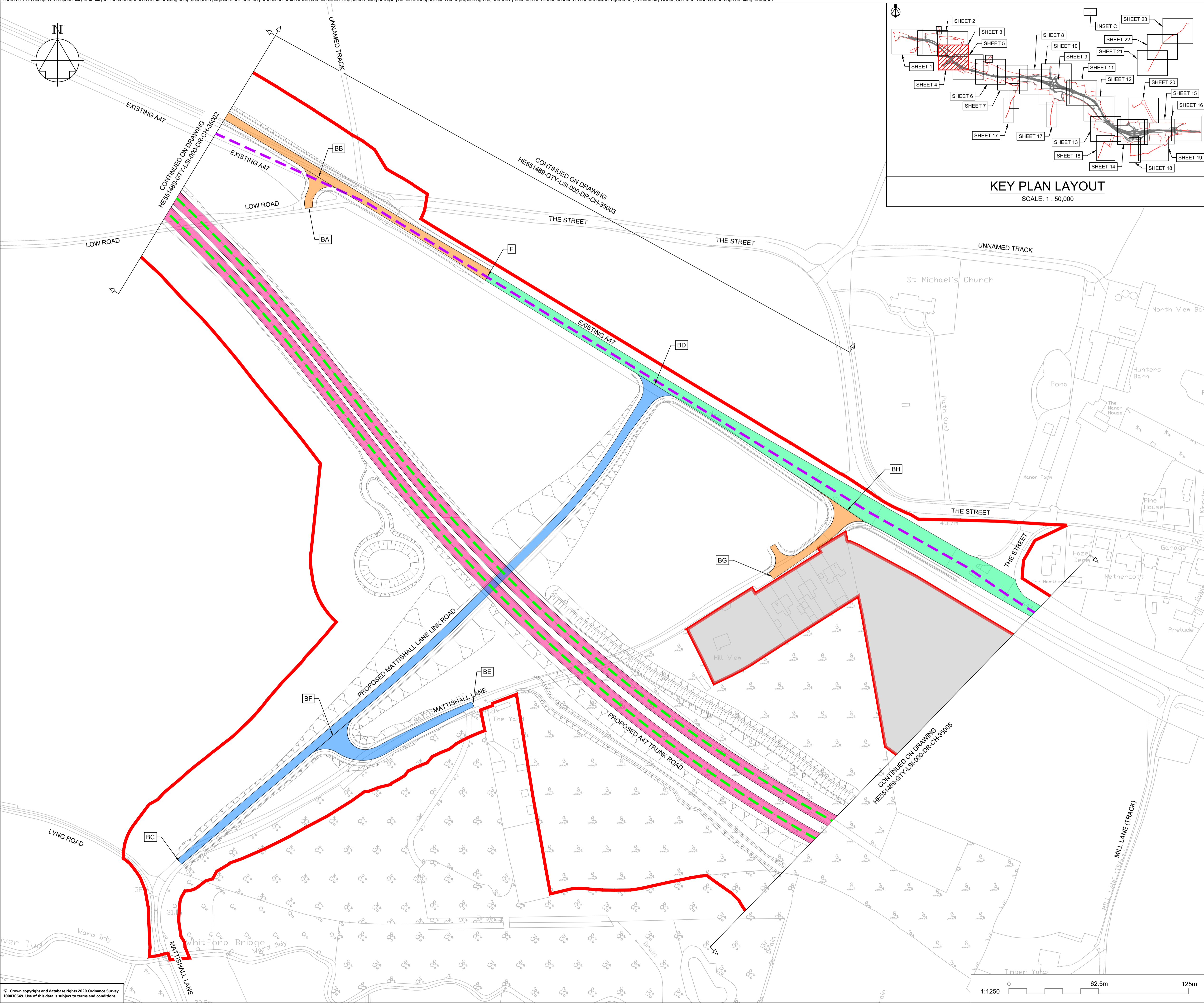
DRAWING NUMBER  
**HE551489-GTY-LSI-000-DR-CH-35003**



© Crown copyright and database rights 2020 Ordnance Survey 100030645. Use of this data is subject to terms and conditions.



This drawing should not be relied on or used in circumstances other than those for which it was originally prepared and for which Sweco UK Ltd was commissioned. Sweco UK Ltd accepts no responsibility for this drawing to any party other than the person by whom it was commissioned. This drawing has been prepared on behalf of Galliford Try by Sweco UK Ltd for the titled project or named part thereof and should not be relied upon or used for any other project without an independent check being carried out as to its suitability and prior written authority of Galliford Try being obtained. Sweco UK Ltd accepts no responsibility or liability for the consequences of this drawing being used for a purpose other than the purposes for which it was commissioned. Any person using or relying on this drawing for such other purpose agrees, and will by such use or reliance be taken to confirm his/her agreement, to indemnify Sweco UK Ltd for all loss or damage resulting therefrom.



**NOTES**

Purpose of use  
**FOR DCO SUBMISSION**

Development Consent Order Number / Document  
**TR010038/APP/2.6(E)**

- THESE PLANS SHOULD BE READ IN CONJUNCTION WITH OTHER PLANS AND DOCUMENTS IN THE DEVELOPMENT CONSENT ORDER.
- ALL DIMENSIONS ARE IN METRES UNLESS STATED OTHERWISE.

**KEY TO SYMBOLS**

- ORDER LIMITS
- SCHEME DESIGN
- AREA NOT INCLUDED IN THE ORDER LIMITS

**SPEED LIMITS**

- EXISTING EXTENTS OF 50MPH SPEED LIMIT
- PROPOSED EXTENTS OF 30MPH SPEED LIMIT
- PROPOSED EXTENTS OF 50MPH SPEED LIMIT
- PROPOSED EXTENTS OF 60MPH SPEED LIMIT
- PROPOSED EXTENTS OF NATIONAL SPEED LIMIT

**RESTRICTIONS ON TRAFFIC MOVEMENT**

- PROPOSED CLEARWAY EXTENTS ON TRUNK ROAD
- EXTENTS OF CLEARWAY TO BE REVOKED ALONG EXISTING A47
- PROPOSED WAITING TIME RESTRICTION
- REMOVAL OF RESTRICTED ROAD STATUS

**REFERENCE POINTS**

- HIGHWAYS WITH AMENDMENTS TO TRAFFIC REGULATIONS

REV	DATE	REVISION NOTE	ORG	CHKD	APPD
P01	25/02/21	DCO SUBMISSION	RK	JHar	MR
P02	11/03/21	DCO SUBMISSION	AKno	MR	MR
C01	11/03/21	DCO SUBMISSION	AKno	MR	MR
P03	24/06/21	S55 CHECKLIST AMENDMENTS	AKno	JHar	MR
C02	24/06/21	S55 CHECKLIST AMENDMENTS	AKno	JHar	MR
P04	01/10/21	DCO DEADLINE 3	YSad	MR	MR
C03	01/10/21	DCO DEADLINE 3	YSad	MR	MR

DESIGNER  
**SWECO**

CONTRACTOR  
**GallifordTry**

CLIENT  
**highways england**

PROJECT TITLE  
**A47 NORTH TUDDENHAM TO EASTON DULLING**

PROJECT STAGE  
**PCF STAGE 4**

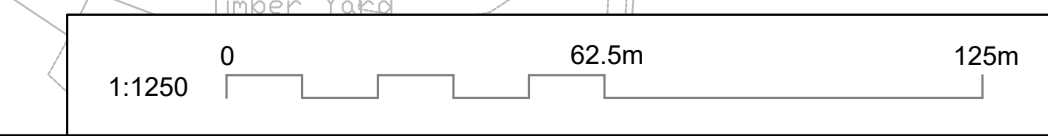
DRAWING TITLE  
**TRAFFIC REGULATIONS PLANS REGULATION 5(2)(o) SHEET 4 OF 23**

SUITABILITY  
**AUTHORISED AS STAGE 3 COMPLETED**

SHEET SIZE	SCALE	STATUS	REVISION
A1	1:1250	A3	C03

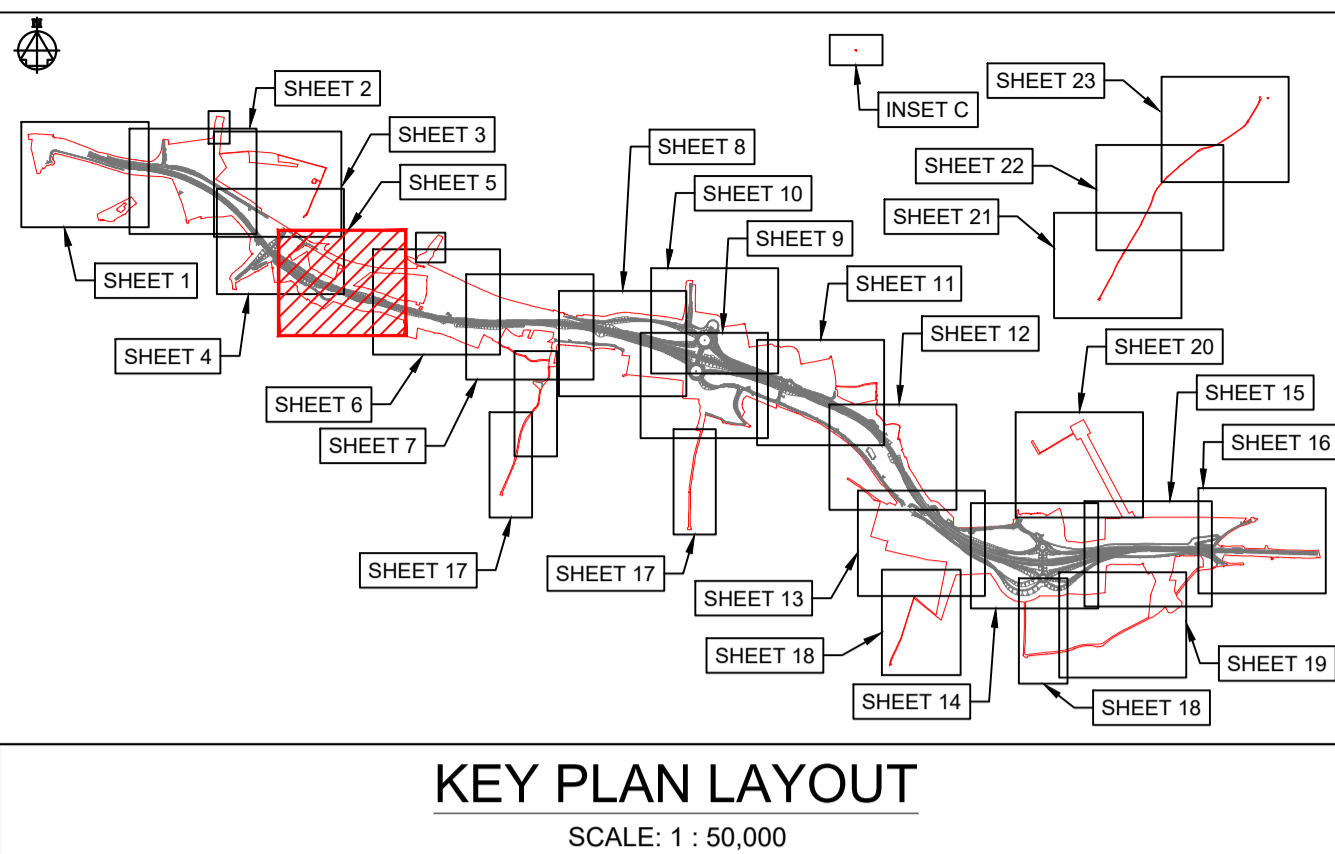
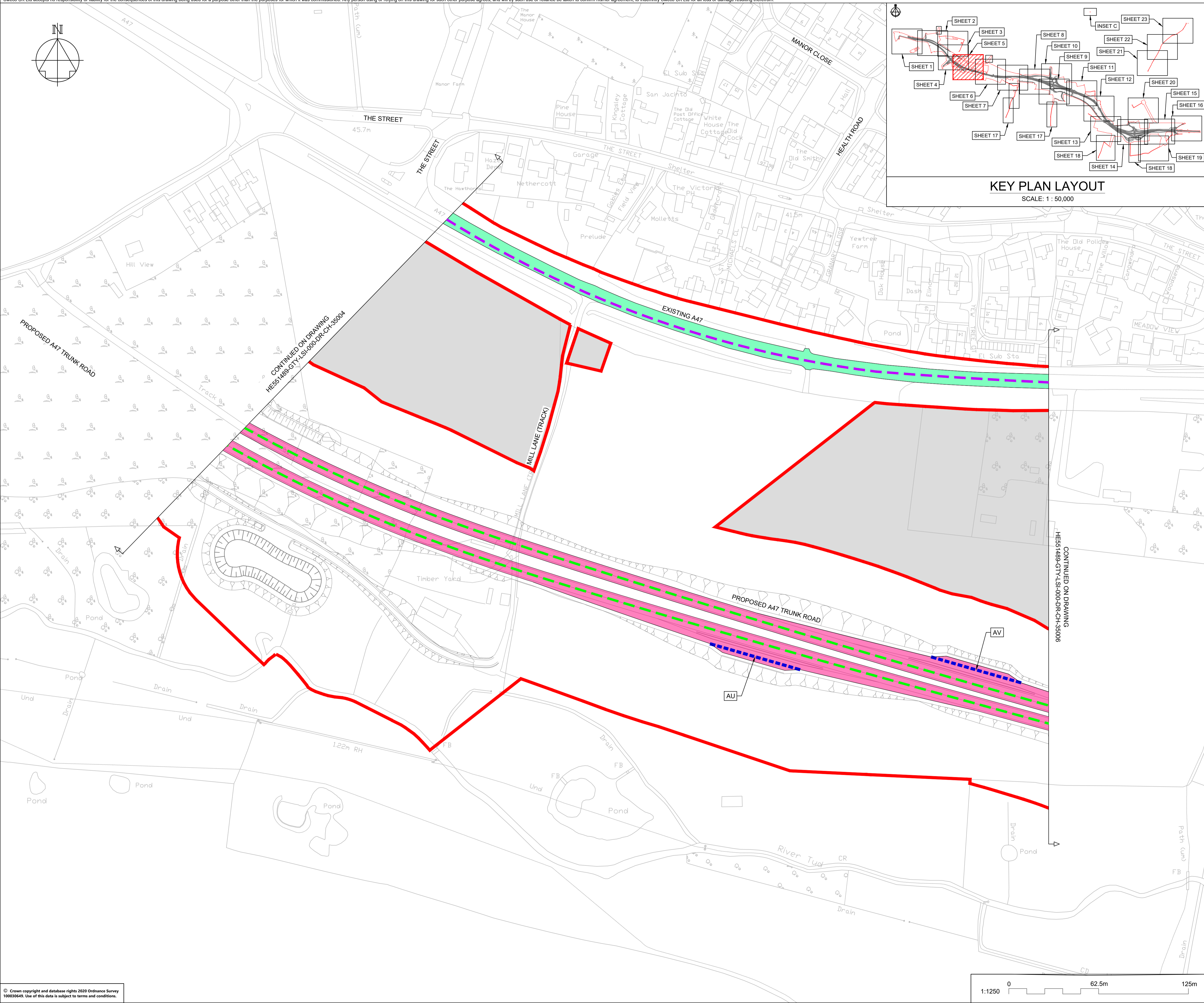
DRAWING NUMBER  
**HE551489-GTY-LSI-000-DR-CH-35004**

© Crown copyright and database rights 2020 Ordnance Survey 100030449. Use of this data is subject to terms and conditions.





This drawing should not be relied on or used in circumstances other than those for which it was originally prepared and for which Sweco UK Ltd was commissioned. Sweco UK Ltd accepts no responsibility for this drawing to any party other than the person by whom it was commissioned. This drawing has been prepared on behalf of Galliford Try by Sweco UK Ltd for the titled project and should not be relied upon or used for any other project without an independent check being carried out as to its suitability and prior written authority of Galliford Try being obtained. Sweco UK Ltd accepts no responsibility or liability for the consequences of this drawing being used for a purpose other than the purposes for which it was commissioned. Any person using or relying on this drawing for such other purpose agrees, and will by such use or reliance be taken to confirm his/her agreement, to indemnify Sweco UK Ltd for all loss or damage resulting therefrom.



**NOTES**

Purpose of use  
**FOR DCO SUBMISSION**

Development Consent Order Number / Document  
**TR010038/APP/2.6(F)**

- THESE PLANS SHOULD BE READ IN CONJUNCTION WITH OTHER PLANS AND DOCUMENTS IN THE DEVELOPMENT CONSENT ORDER.
- ALL DIMENSIONS ARE IN METRES UNLESS STATED OTHERWISE.

**KEY TO SYMBOLS**

- ORDER LIMITS
- SCHEME DESIGN
- AREA NOT INCLUDED IN THE ORDER LIMITS

**SPEED LIMITS**

- EXISTING EXTENTS OF 50MPH SPEED LIMIT
- PROPOSED EXTENTS OF 30MPH SPEED LIMIT
- PROPOSED EXTENTS OF 50MPH SPEED LIMIT
- PROPOSED EXTENTS OF 60MPH SPEED LIMIT
- PROPOSED EXTENTS OF NATIONAL SPEED LIMIT

**RESTRICTIONS ON TRAFFIC MOVEMENT**

- PROPOSED CLEARWAY EXTENTS ON TRUNK ROAD
- EXTENTS OF CLEARWAY TO BE REVOKED ALONG EXISTING A47
- PROPOSED WAITING TIME RESTRICTION
- REMOVAL OF RESTRICTED ROAD STATUS

**REFERENCE POINTS**

- HIGHWAYS WITH AMENDMENTS TO TRAFFIC REGULATIONS

REV	DATE	REVISION NOTE	ORG	CHKD	APPD
P01	25/02/21	DCO SUBMISSION	RK	JHar	MR
P02	11/03/21	DCO SUBMISSION	AKno	MR	MR
C01	11/03/21	DCO SUBMISSION	AKno	MR	MR
P03	24/06/21	S55 CHECKLIST AMENDMENTS	AKno	JHar	MR
C02	24/06/21	S55 CHECKLIST AMENDMENTS	AKno	JHar	MR
P04	01/10/21	DCO DEADLINE 3	YSad	MR	MR
C03	01/10/21	DCO DEADLINE 3	YSad	MR	MR

DESIGNER  
**SWECO**

CONTRACTOR  
**GallifordTry**

CLIENT  
**highways england**

PROJECT TITLE  
**A47 NORTH TUDDENHAM TO EASTON DULLING**

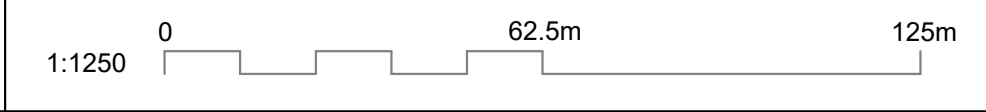
PROJECT STAGE  
**PCF STAGE 4**

DRAWING TITLE  
**TRAFFIC REGULATIONS PLANS  
REGULATION 5(2)(o)  
SHEET 5 OF 23**

SUITABILITY  
**AUTHORISED AS STAGE 3 COMPLETED**

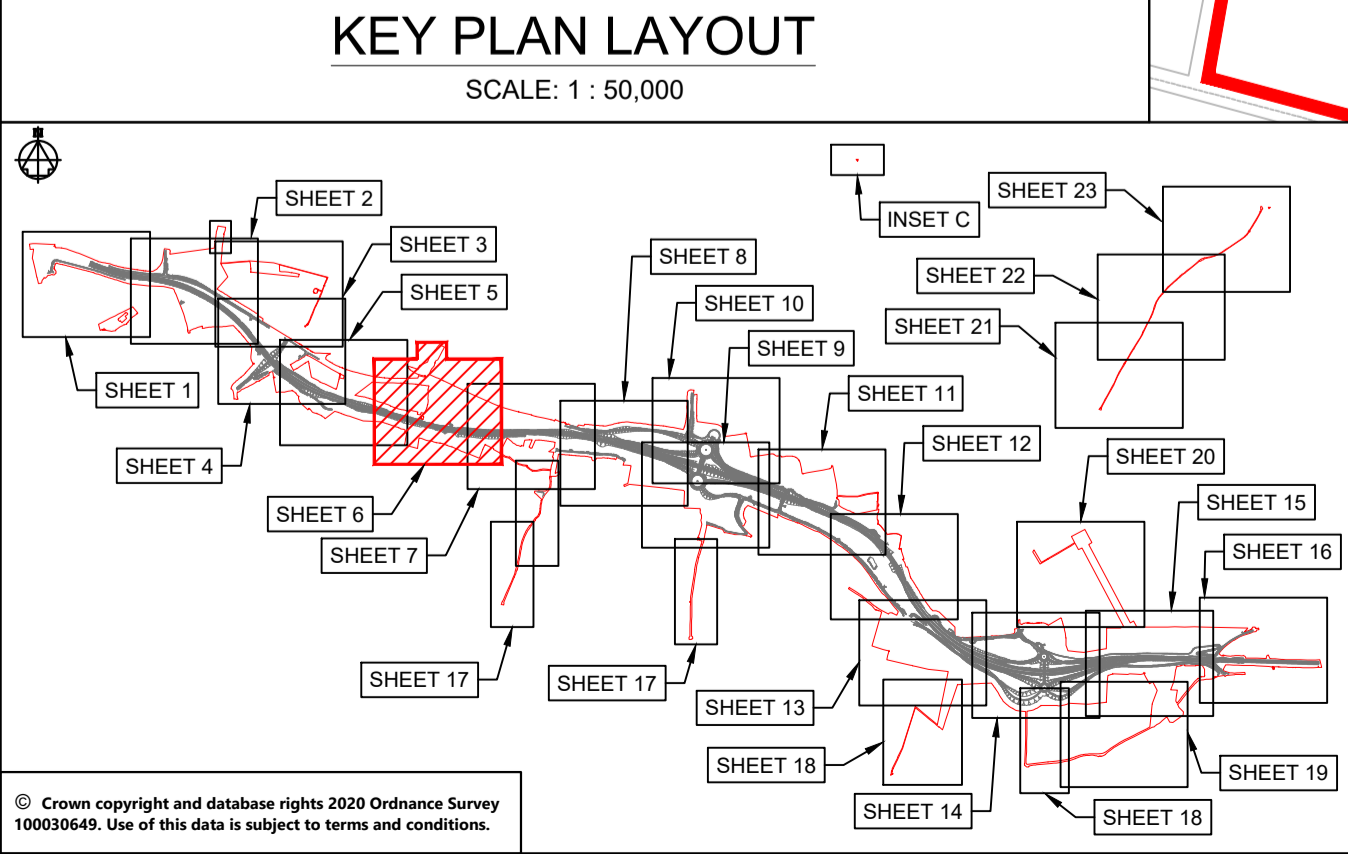
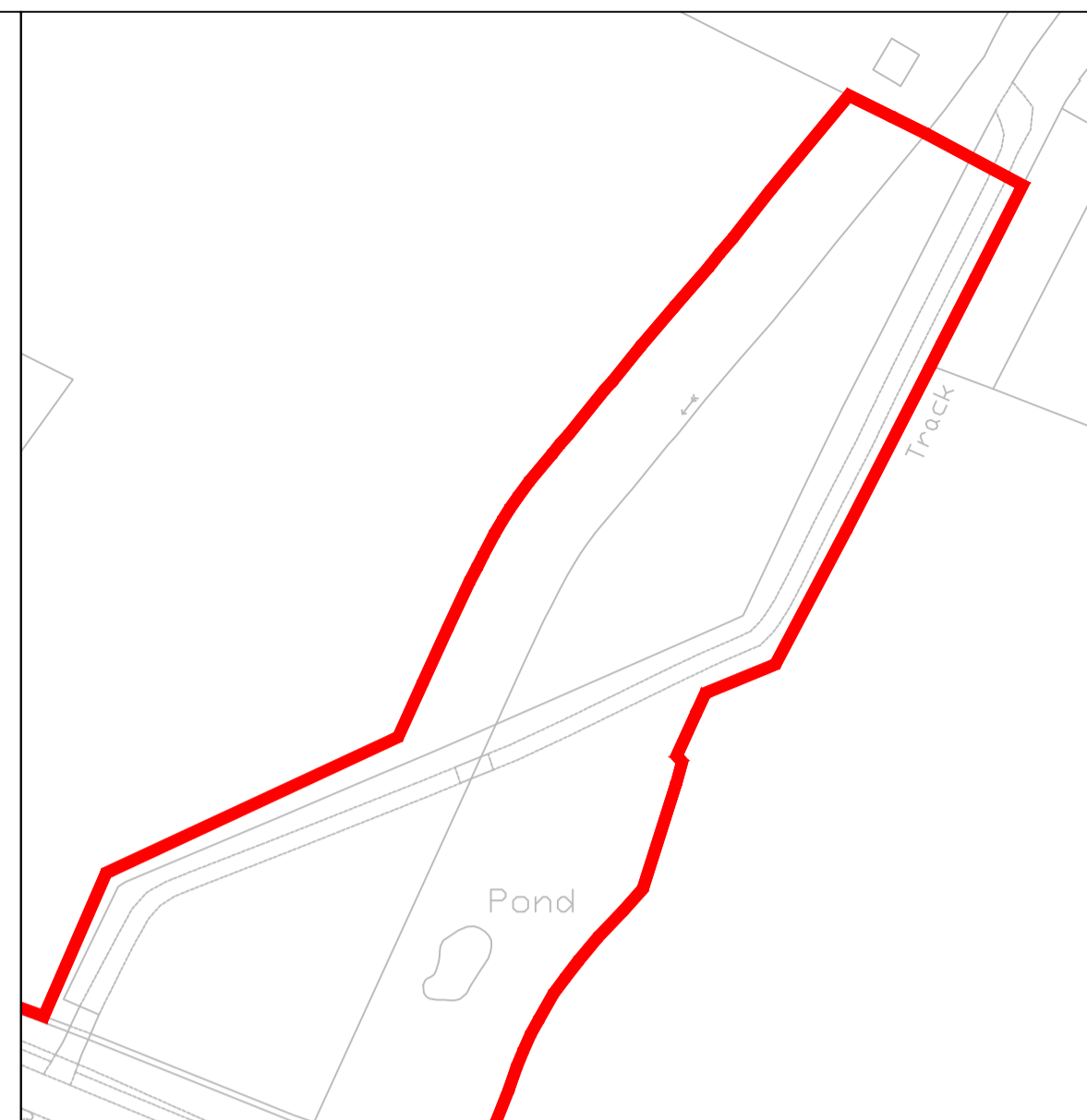
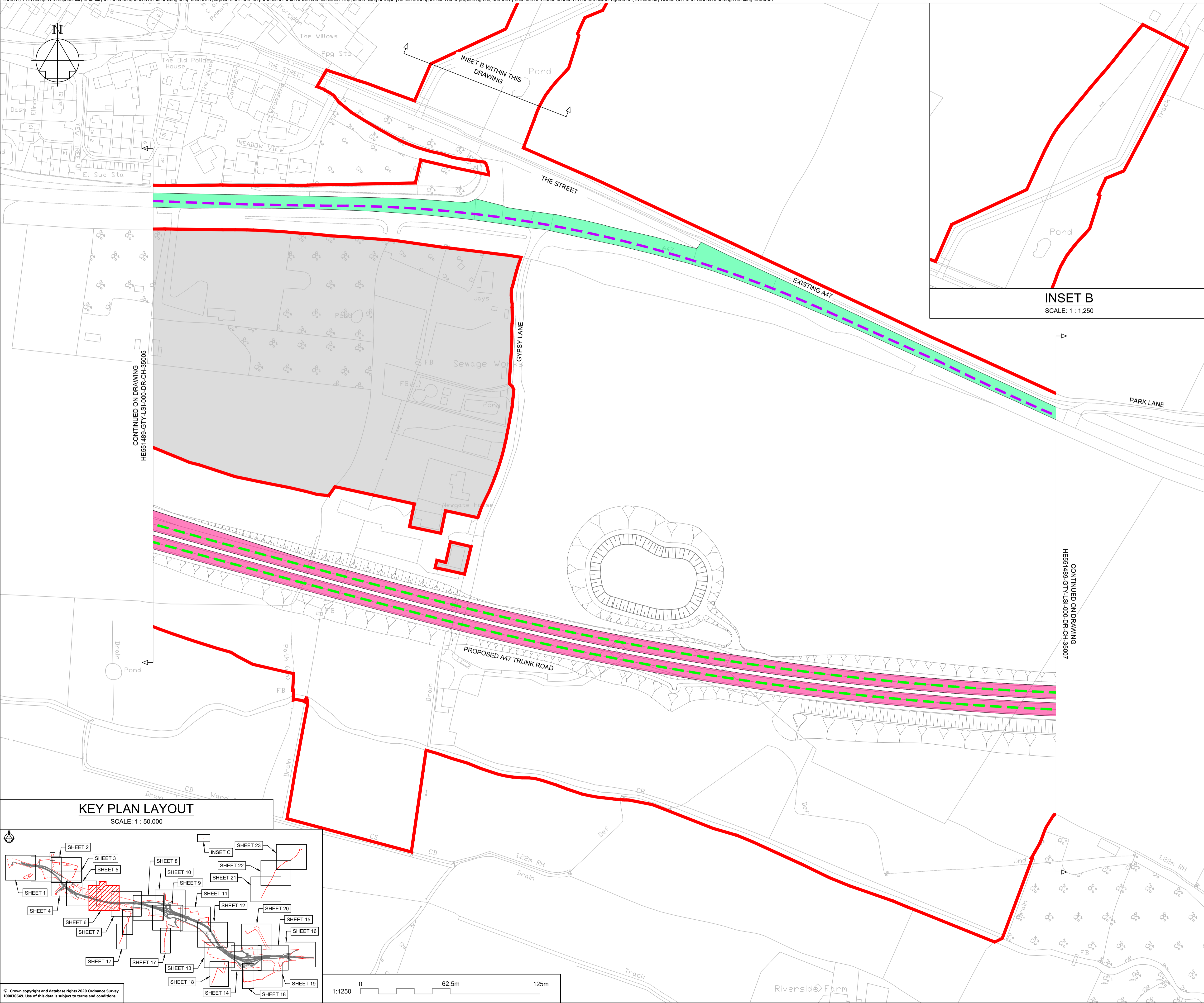
SHEET SIZE	SCALE	STATUS	REVISION
A1	1:1250	A3	C03

DRAWING NUMBER  
**HE551489-GTY-LSI-000-DR-CH-35005**





This drawing should not be relied on or used in circumstances other than those for which it was originally prepared and for which Sweco UK Ltd was commissioned. Sweco UK Ltd accepts no responsibility for this drawing to any party other than the person by whom it was commissioned. This drawing has been prepared on behalf of Galliford Try by Sweco UK Ltd for the titled project or named part thereof and should not be relied upon or used for any other project without an independent check being carried out as to its suitability and prior written authority of Galliford Try being obtained. Sweco UK Ltd accepts no responsibility or liability for the consequences of this drawing being used for a purpose other than the purposes for which it was commissioned. Any person using or relying on this drawing for such other purpose agrees, and will by such use or reliance be taken to confirm his/her agreement, to indemnify Sweco UK Ltd for all loss or damage resulting therefrom.



**NOTES**

Purpose of use  
**FOR DCO SUBMISSION**

Development Consent Order Number / Document  
**TR010038/APP/2.6(G)**

- THESE PLANS SHOULD BE READ IN CONJUNCTION WITH OTHER PLANS AND DOCUMENTS IN THE DEVELOPMENT CONSENT ORDER.
- ALL DIMENSIONS ARE IN METRES UNLESS STATED OTHERWISE.

**KEY TO SYMBOLS**

- ORDER LIMITS
- SCHEME DESIGN
- AREA NOT INCLUDED IN THE ORDER LIMITS

**SPEED LIMITS**

- EXISTING EXTENTS OF 50MPH SPEED LIMIT
- PROPOSED EXTENTS OF 30MPH SPEED LIMIT
- PROPOSED EXTENTS OF 50MPH SPEED LIMIT
- PROPOSED EXTENTS OF 60MPH SPEED LIMIT
- PROPOSED EXTENTS OF NATIONAL SPEED LIMIT

**RESTRICTIONS ON TRAFFIC MOVEMENT**

- PROPOSED CLEARWAY EXTENTS ON TRUNK ROAD
- EXTENTS OF CLEARWAY TO BE REVOKED ALONG EXISTING A47
- PROPOSED WAITING TIME RESTRICTION
- REMOVAL OF RESTRICTED ROAD STATUS

**REFERENCE POINTS**

- HIGHWAYS WITH AMENDMENTS TO TRAFFIC REGULATIONS

REV	DATE	REVISION NOTE	ORG	CHKD	APPD
P01	25/02/21	DCO SUBMISSION	RK	JHar	MR
P02	11/03/21	DCO SUBMISSION	AKno	MR	MR
C01	11/03/21	DCO SUBMISSION	AKno	MR	MR
P03	24/06/21	S55 CHECKLIST AMENDMENTS	AKno	JHar	MR
C02	24/06/21	S55 CHECKLIST AMENDMENTS	AKno	JHar	MR
P04	01/10/21	DCO DEADLINE 3	YSad	MR	MR
C03	01/10/21	DCO DEADLINE 3	YSad	MR	MR

DESIGNER  
**SWECO**

CONTRACTOR  
**GallifordTry**

CLIENT  
**highways england**

PROJECT TITLE  
**A47 NORTH TUDDENHAM TO EASTON DUALLING**

PROJECT STAGE  
**PCF STAGE 4**

DRAWING TITLE  
**TRAFFIC REGULATIONS PLANS  
REGULATION 5(2)(o)  
SHEET 6 OF 23**

SUITABILITY  
**AUTHORISED AS STAGE 3 COMPLETED**

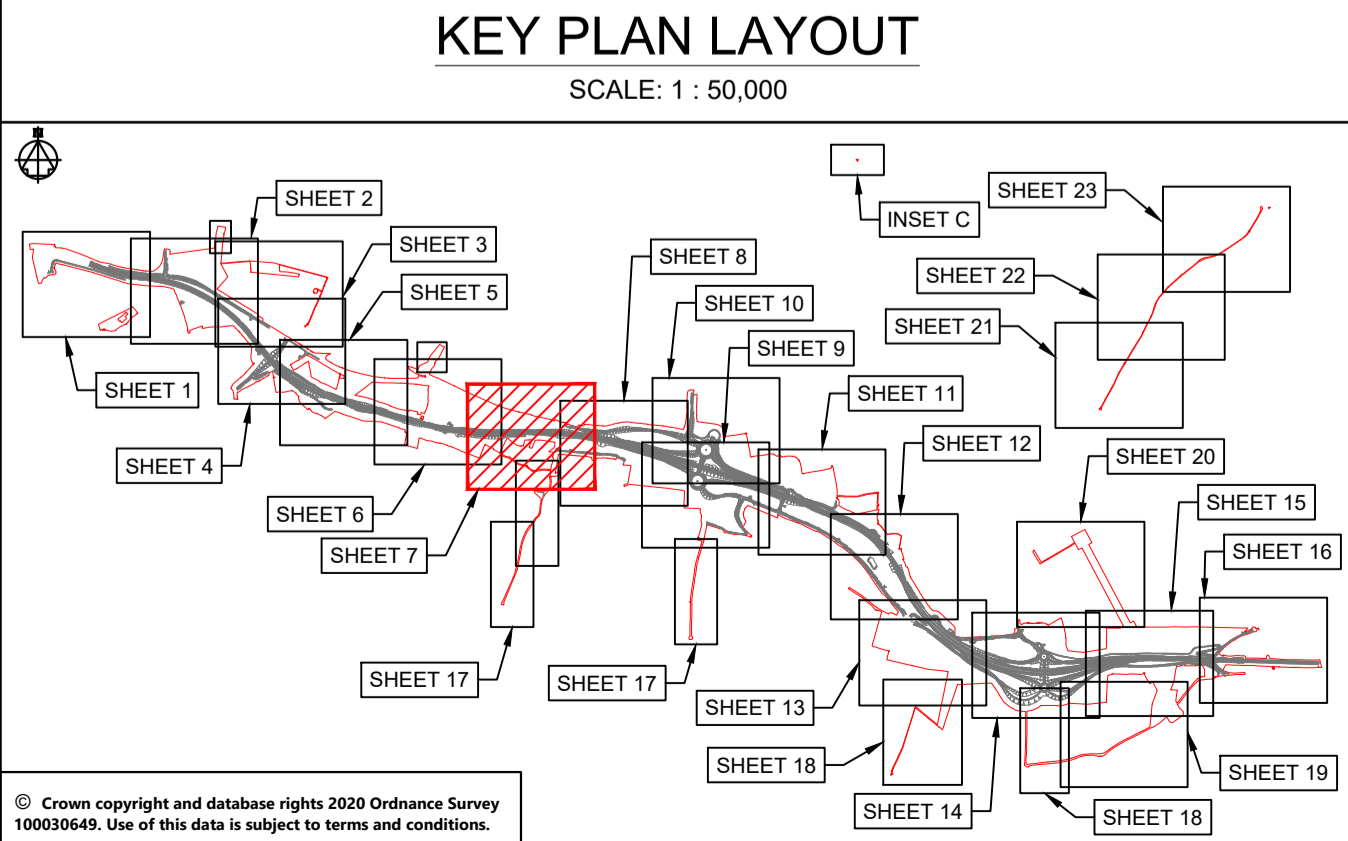
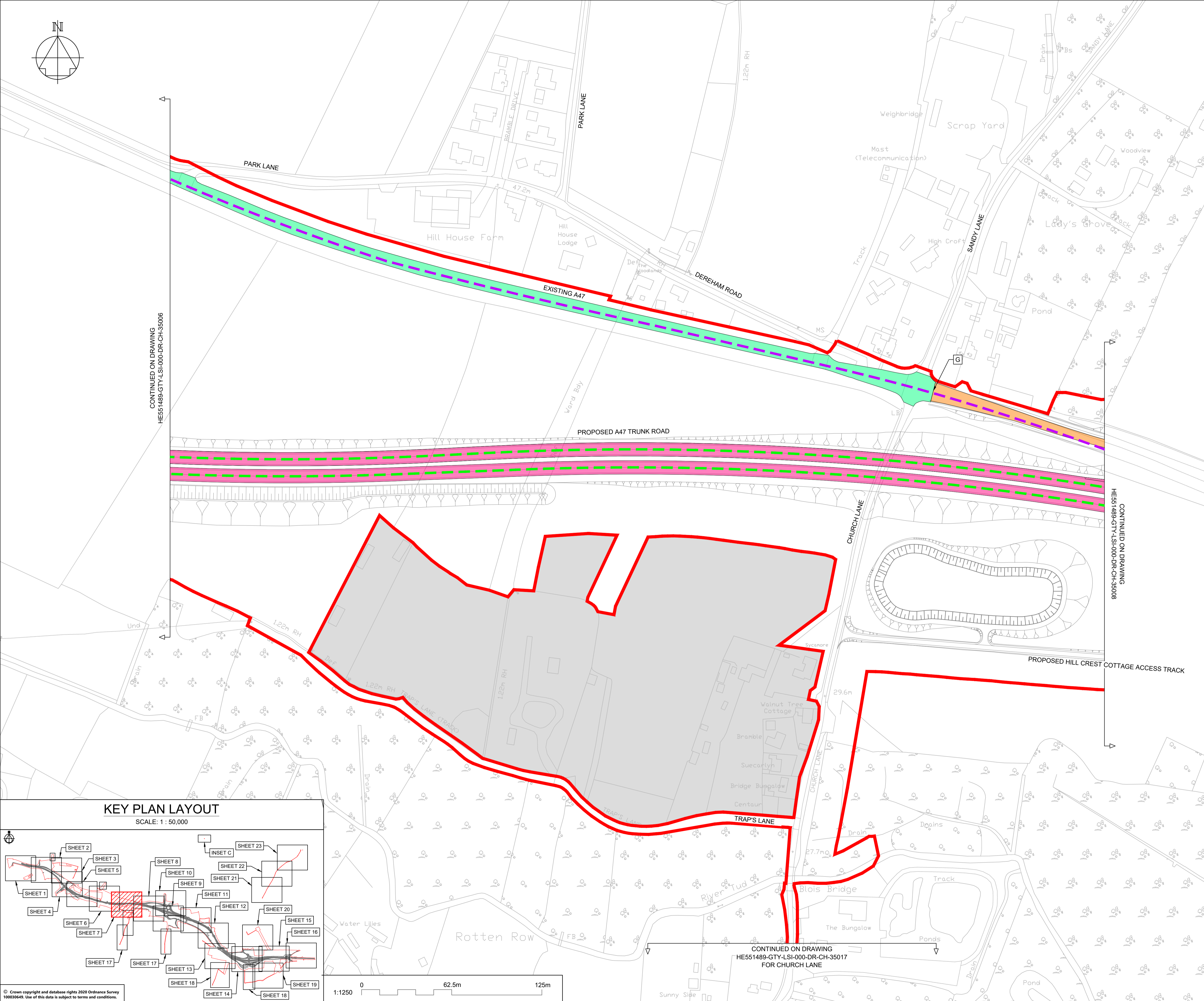
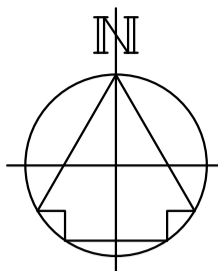
SHEET SIZE	SCALE	STATUS	REVISION
A1	1:1250	A3	C03

DRAWING NUMBER  
**HE51489-GTY-LSI-000-DR-CH-35006**

© Crown copyright and database rights 2020 Ordnance Survey 100036469. Use of this data is subject to terms and conditions.



This drawing should not be relied on or used in circumstances other than those for which it was originally prepared and for which Sweco UK Ltd was commissioned. Sweco UK Ltd accepts no responsibility for this drawing to any party other than the person by whom it was commissioned. This drawing has been prepared on behalf of Galliford Try by Sweco UK Ltd for the titled project or named part thereof and should not be relied upon or used for any other project without an independent check being carried out as to its suitability and prior written authority of Galliford Try being obtained. Sweco UK Ltd accepts no responsibility or liability for the consequences of this drawing being used for a purpose other than the purposes for which it was commissioned. Any person using or relying on this drawing for such other purpose agrees, and will by such use or reliance be taken to confirm his/her agreement, to indemnify Sweco UK Ltd for all loss or damage resulting therefrom.



**NOTES**

Purpose of use  
**FOR DCO SUBMISSION**

Development Consent Order Number / Document  
**TR010038/APP/2.6(H)**

- THESE PLANS SHOULD BE READ IN CONJUNCTION WITH OTHER PLANS AND DOCUMENTS IN THE DEVELOPMENT CONSENT ORDER.
- ALL DIMENSIONS ARE IN METRES UNLESS STATED OTHERWISE.

- KEY TO SYMBOLS**
- ORDER LIMITS
  - SCHEME DESIGN
  - AREA NOT INCLUDED IN THE ORDER LIMITS
- SPEED LIMITS**
- EXISTING EXTENTS OF 50MPH SPEED LIMIT
  - PROPOSED EXTENTS OF 30MPH SPEED LIMIT
  - PROPOSED EXTENTS OF 50MPH SPEED LIMIT
  - PROPOSED EXTENTS OF 60MPH SPEED LIMIT
  - PROPOSED EXTENTS OF NATIONAL SPEED LIMIT
- RESTRICTIONS ON TRAFFIC MOVEMENT**
- PROPOSED CLEARWAY EXTENTS ON TRUNK ROAD
  - EXTENTS OF CLEARWAY TO BE REVOKED ALONG EXISTING A47
  - PROPOSED WAITING TIME RESTRICTION
  - REMOVAL OF RESTRICTED ROAD STATUS
- REFERENCE POINTS**
- HIGHWAYS WITH AMENDMENTS TO TRAFFIC REGULATIONS

REV	DATE	REVISION NOTE	ORG	CHKD	APPD
P01	25/02/21	DCO SUBMISSION	RK	JHar	MR
P02	11/03/21	DCO SUBMISSION	AKno	MR	MR
C01	11/03/21	DCO SUBMISSION	AKno	MR	MR
P03	24/06/21	S55 CHECKLIST AMENDMENTS	AKno	JHar	MR
C02	24/06/21	S55 CHECKLIST AMENDMENTS	AKno	JHar	MR
P04	01/10/21	DCO DEADLINE 3	YSad	MR	MR
C03	01/10/21	DCO DEADLINE 3	YSad	MR	MR

DESIGNER  
**SWECO**

CONTRACTOR  
**GallifordTry**

CLIENT  
**highways england**

PROJECT TITLE  
**A47 NORTH TUDDENHAM TO EASTON DUALLING**

PROJECT STAGE  
**PCF STAGE 4**

DRAWING TITLE  
**TRAFFIC REGULATIONS PLANS  
REGULATION 5(2)(o)  
SHEET 7 OF 23**

SUITABILITY  
**AUTHORISED AS STAGE 3 COMPLETED**

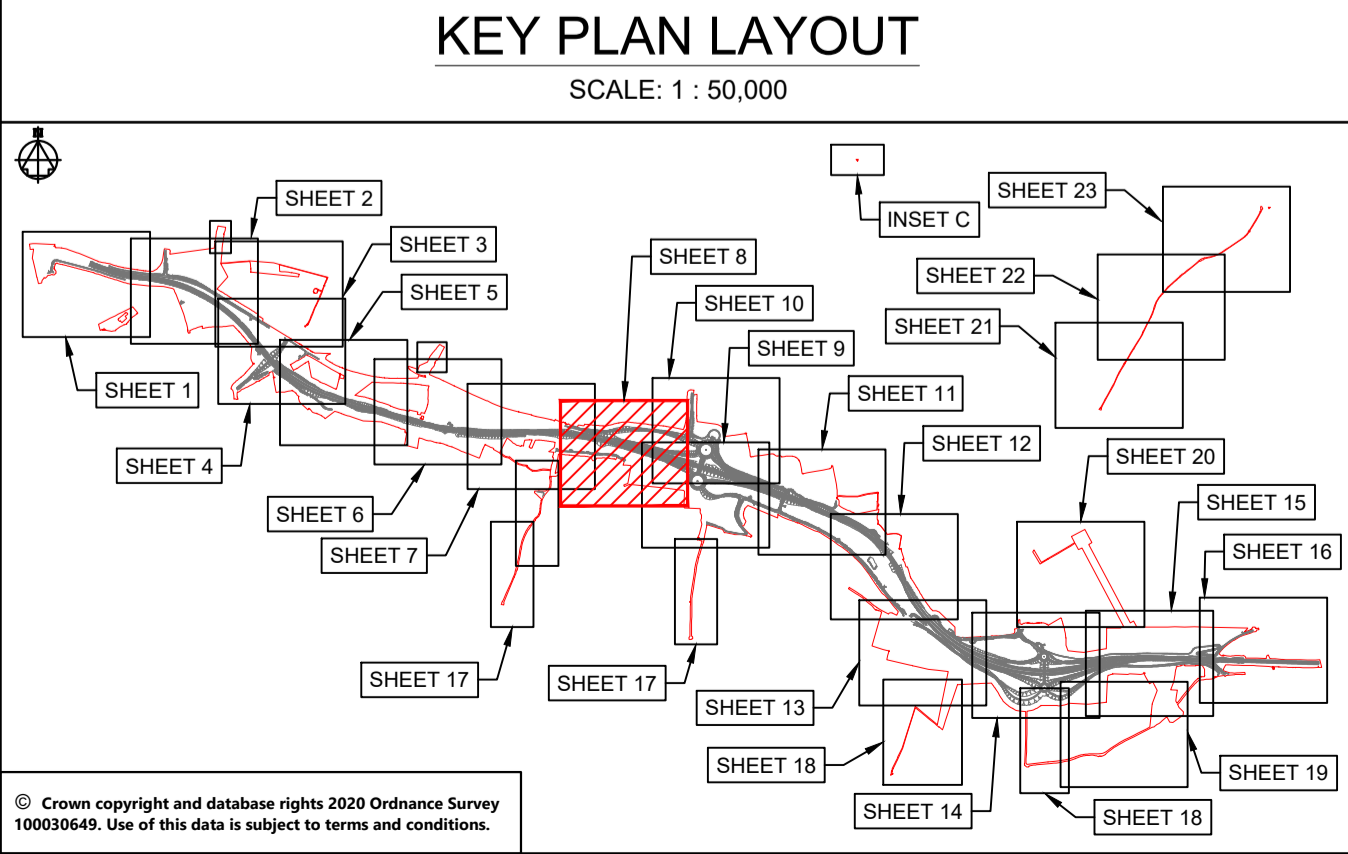
SHEET SIZE	SCALE	STATUS	REVISION
A1	1:1250	A3	C03

DRAWING NUMBER  
**HE551489-GTY-LSI-000-DR-CH-35007**

© Crown copyright and database rights 2020 Ordnance Survey 10003649. Use of this data is subject to terms and conditions.



This drawing should not be relied on or used in circumstances other than those for which it was originally prepared and for which Sweco UK Ltd was commissioned. Sweco UK Ltd accepts no responsibility for this drawing to any party other than the person by whom it was commissioned. This drawing has been prepared on behalf of Galliford Try by Sweco UK Ltd for the titled project or named part thereof and should not be relied upon or used for any other project without an independent check being carried out as to its suitability and prior written authority of Galliford Try being obtained. Sweco UK Ltd accepts no responsibility or liability for the consequences of this drawing being used for a purpose other than the purposes for which it was commissioned. Any person using or relying on this drawing for such other purpose agrees, and will by such use or reliance be taken to confirm his/her agreement, to indemnify Sweco UK Ltd for all loss or damage resulting therefrom.



**NOTES**

Purpose of use  
**FOR DCO SUBMISSION**

Development Consent Order Number / Document  
**TR010038/APP/2.6(I)**

- THESE PLANS SHOULD BE READ IN CONJUNCTION WITH OTHER PLANS AND DOCUMENTS IN THE DEVELOPMENT CONSENT ORDER.
- ALL DIMENSIONS ARE IN METRES UNLESS STATED OTHERWISE.

**KEY TO SYMBOLS**

- ORDER LIMITS
- SCHEME DESIGN
- AREA NOT INCLUDED IN THE ORDER LIMITS

**SPEED LIMITS**

- EXISTING EXTENTS OF 50MPH SPEED LIMIT
- PROPOSED EXTENTS OF 30MPH SPEED LIMIT
- PROPOSED EXTENTS OF 50MPH SPEED LIMIT
- PROPOSED EXTENTS OF 60MPH SPEED LIMIT
- PROPOSED EXTENTS OF NATIONAL SPEED LIMIT

**RESTRICTIONS ON TRAFFIC MOVEMENT**

- PROPOSED CLEARWAY EXTENTS ON TRUNK ROAD
- EXTENTS OF CLEARWAY TO BE REVOKED ALONG EXISTING A47
- PROPOSED WAITING TIME RESTRICTION
- REMOVAL OF RESTRICTED ROAD STATUS

**REFERENCE POINTS**

- HIGHWAYS WITH AMENDMENTS TO TRAFFIC REGULATIONS

REV	DATE	REVISION NOTE	ORG	CHKD	APPD
P01	25/02/21	DCO SUBMISSION	RK	JHar	MR
P02	11/03/21	DCO SUBMISSION	AKno	MR	MR
C01	11/03/21	DCO SUBMISSION	AKno	MR	MR
P03	24/06/21	S55 CHECKLIST AMENDMENTS	AKno	JHar	MR
C02	24/06/21	S55 CHECKLIST AMENDMENTS	AKno	JHar	MR
P04	01/10/21	DCO DEADLINE 3	YSad	MR	MR
C03	01/10/21	DCO DEADLINE 3	YSad	MR	MR

DESIGNER  
**SWECO**

CONTRACTOR  
**GallifordTry**

CLIENT  
**highways england**

PROJECT TITLE  
**A47 NORTH TUDDENHAM TO EASTON DUALLING**

PROJECT STAGE  
**PCF STAGE 4**

DRAWING TITLE  
**TRAFFIC REGULATIONS PLANS  
REGULATION 5(2)(o)  
SHEET 8 OF 23**

SUITABILITY  
**AUTHORISED AS STAGE 3 COMPLETED**

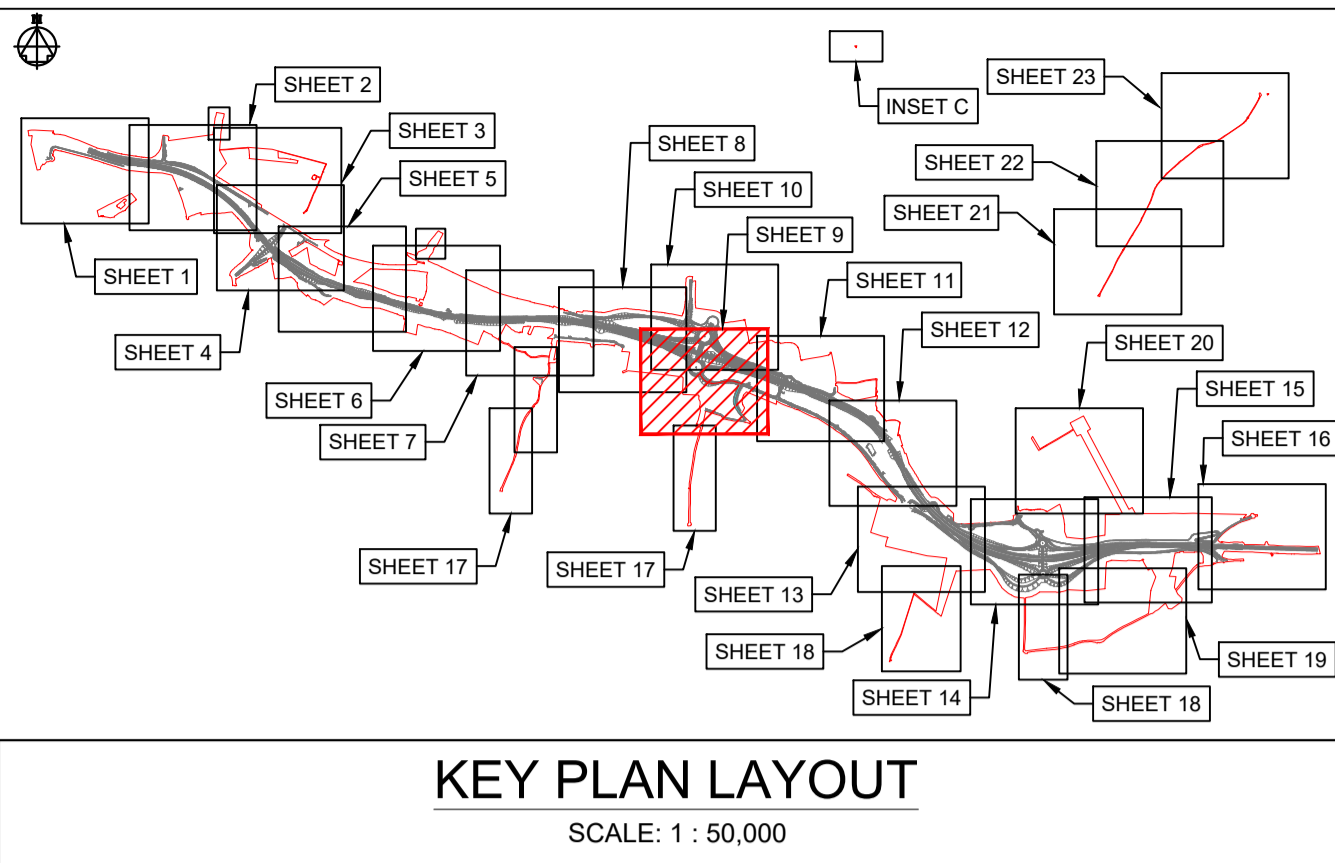
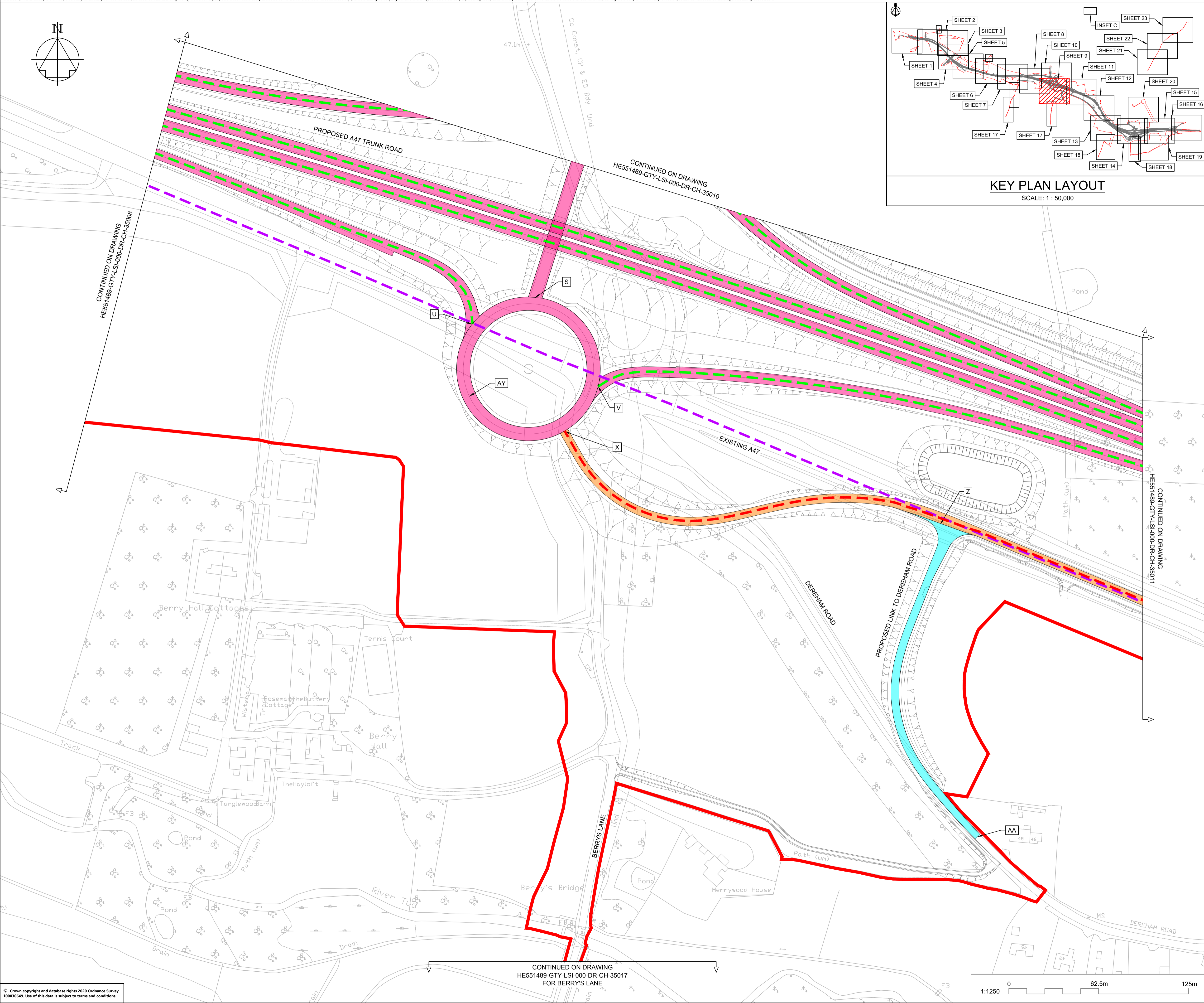
SHEET SIZE	SCALE	STATUS	REVISION
A1	1:1250	A3	C03

DRAWING NUMBER  
**HE551489-GTY-LSI-000-DR-CH-35008**

© Crown copyright and database rights 2020 Ordnance Survey 10003645. Use of this data is subject to terms and conditions.



This drawing should not be relied on or used in circumstances other than those for which it was originally prepared and for which Sweco UK Ltd was commissioned. Sweco UK Ltd accepts no responsibility for this drawing to any party other than the person by whom it was commissioned. This drawing has been prepared on behalf of Galliford Try by Sweco UK Ltd for the titled project or named part thereof and should not be relied upon or used for any other project without an independent check being carried out as to its suitability and prior written authority of Galliford Try being obtained. Sweco UK Ltd accepts no responsibility or liability for the consequences of this drawing being used for a purpose other than the purposes for which it was commissioned. Any person using or relying on this drawing for such other purpose agrees, and will by such use or reliance be taken to confirm his/her agreement, to indemnify Sweco UK Ltd for all loss or damage resulting therefrom.



**NOTES**

Purpose of use  
**FOR DCO SUBMISSION**

Development Consent Order Number / Document  
**TR010038/APP/2.6(J)**

- THESE PLANS SHOULD BE READ IN CONJUNCTION WITH OTHER PLANS AND DOCUMENTS IN THE DEVELOPMENT CONSENT ORDER.
- ALL DIMENSIONS ARE IN METRES UNLESS STATED OTHERWISE.

**KEY TO SYMBOLS**

- ORDER LIMITS
- SCHEME DESIGN
- AREA NOT INCLUDED IN THE ORDER LIMITS

**SPEED LIMITS**

- EXISTING EXTENTS OF 50MPH SPEED LIMIT
- PROPOSED EXTENTS OF 30MPH SPEED LIMIT
- PROPOSED EXTENTS OF 50MPH SPEED LIMIT
- PROPOSED EXTENTS OF 60MPH SPEED LIMIT
- PROPOSED EXTENTS OF NATIONAL SPEED LIMIT

**RESTRICTIONS ON TRAFFIC MOVEMENT**

- PROPOSED CLEARWAY EXTENTS ON TRUNK ROAD
- EXTENTS OF CLEARWAY TO BE REVOKED ALONG EXISTING A47
- PROPOSED WAITING TIME RESTRICTION
- REMOVAL OF RESTRICTED ROAD STATUS

**REFERENCE POINTS**

- HIGHWAYS WITH AMENDMENTS TO TRAFFIC REGULATIONS

REV	DATE	REVISION NOTE	ORG	CHKD	APPD
P01	25/02/21	DCO SUBMISSION	RK	JHar	MR
P02	11/03/21	DCO SUBMISSION	AKno	MR	MR
C01	11/03/21	DCO SUBMISSION	AKno	MR	MR
P03	24/06/21	S55 CHECKLIST AMENDMENTS	AKno	JHar	MR
C02	24/06/21	S55 CHECKLIST AMENDMENTS	AKno	JHar	MR
P04	01/10/21	DCO DEADLINE 3	YSad	MR	MR
C03	01/10/21	DCO DEADLINE 3	YSad	MR	MR

DESIGNER  
**SWECO**

CONTRACTOR  
**GallifordTry**

CLIENT  
**highways england**

PROJECT TITLE  
**A47 NORTH TUDDENHAM TO EASTON DUALLING**

PROJECT STAGE  
**PCF STAGE 4**

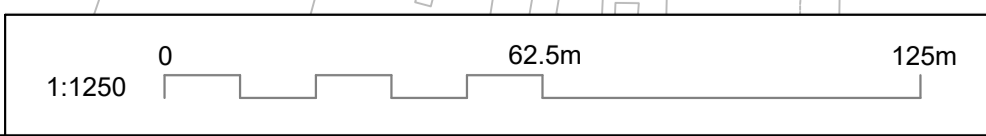
DRAWING TITLE  
**TRAFFIC REGULATIONS PLANS  
REGULATION 5(2)(o)  
SHEET 9 OF 23**

SUITABILITY  
**AUTHORISED AS STAGE 3 COMPLETED**

SHEET SIZE: **A1** SCALE: **1:1250** STATUS: **A3** REVISION: **C03**

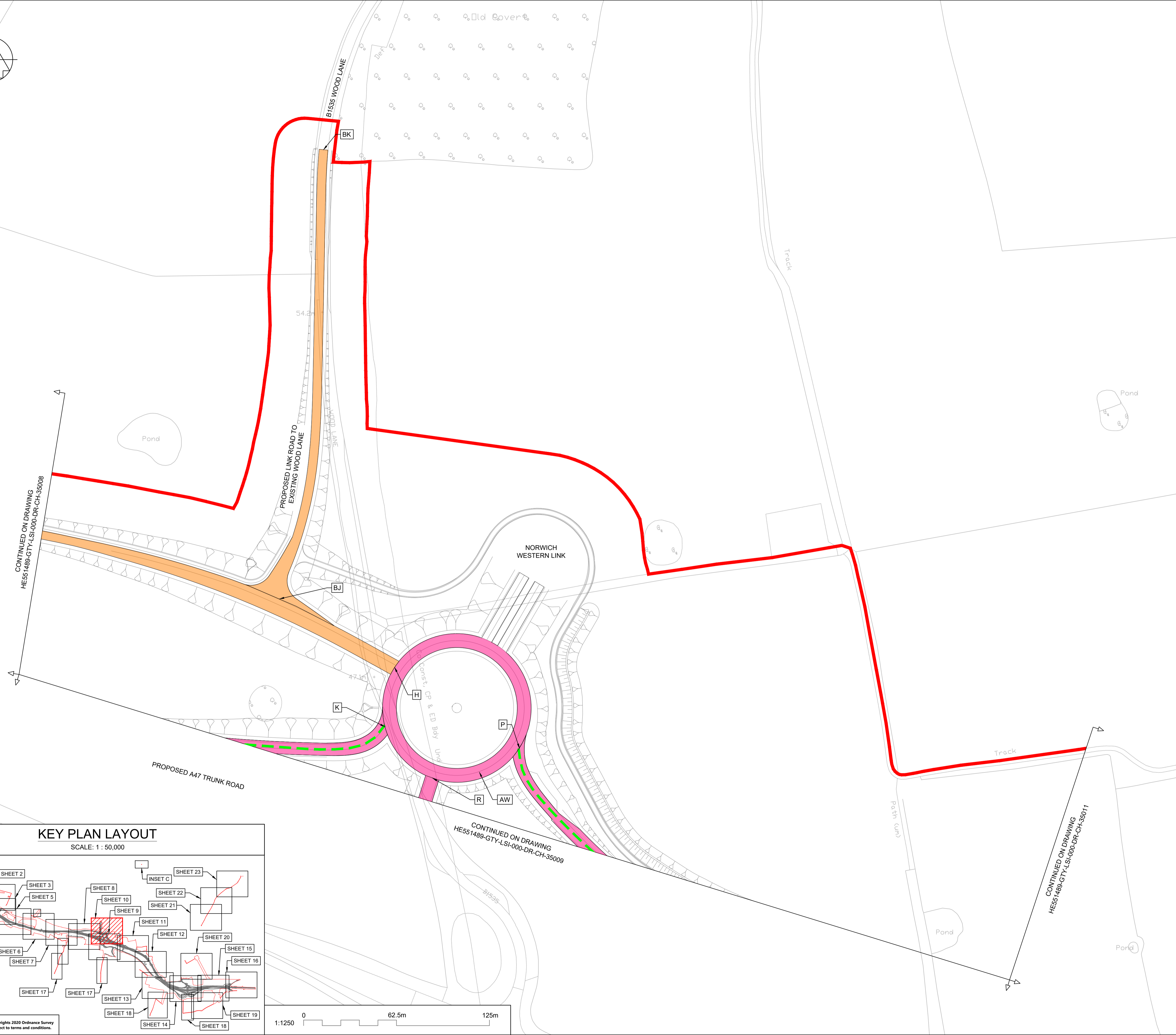
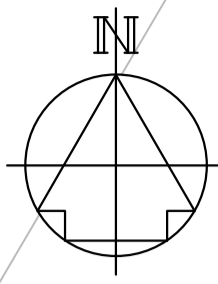
DRAWING NUMBER  
**HE551489-GTY-LSI-000-DR-CH-35009**

© Crown copyright and database rights 2020 Ordnance Survey 10003645. Use of this data is subject to terms and conditions.





This drawing should not be relied on or used in circumstances other than those for which it was originally prepared and for which Sweco UK Ltd was commissioned. Sweco UK Ltd accepts no responsibility for this drawing to any party other than the person by whom it was commissioned. This drawing has been prepared on behalf of Galliford Try by Sweco UK Ltd for the titled project and should not be relied upon or used for any other project without an independent check being carried out as to its suitability and prior written authority of Galliford Try being obtained. Sweco UK Ltd accepts no responsibility or liability for the consequences of this drawing being used for a purpose other than the purposes for which it was commissioned. Any person using or relying on this drawing for such other purpose agrees, and will by such use or reliance be taken to confirm his/her agreement, to indemnify Sweco UK Ltd for all loss or damage resulting therefrom.



**NOTES**

Purpose of use  
**FOR DCO SUBMISSION**

Development Consent Order Number / Document  
**TR010038/APP/2.6(K)**

- THESE PLANS SHOULD BE READ IN CONJUNCTION WITH OTHER PLANS AND DOCUMENTS IN THE DEVELOPMENT CONSENT ORDER.
- ALL DIMENSIONS ARE IN METRES UNLESS STATED OTHERWISE.

**KEY TO SYMBOLS**

ORDER LIMITS  
SCHEME DESIGN  
AREA NOT INCLUDED IN THE ORDER LIMITS

**SPEED LIMITS**

- EXISTING EXTENTS OF 50MPH SPEED LIMIT
- PROPOSED EXTENTS OF 30MPH SPEED LIMIT
- PROPOSED EXTENTS OF 50MPH SPEED LIMIT
- PROPOSED EXTENTS OF 60MPH SPEED LIMIT
- PROPOSED EXTENTS OF NATIONAL SPEED LIMIT

**RESTRICTIONS ON TRAFFIC MOVEMENT**

- PROPOSED CLEARWAY EXTENTS ON TRUNK ROAD
- EXTENTS OF CLEARWAY TO BE REVOKED ALONG EXISTING A47
- PROPOSED WAITING TIME RESTRICTION
- REMOVAL OF RESTRICTED ROAD STATUS

**REFERENCE POINTS**

A HIGHWAYS WITH AMENDMENTS TO TRAFFIC REGULATIONS

REV	DATE	REVISION NOTE	ORG	CHKD	APPD
P01	25/02/21	DCO SUBMISSION	RK	JHar	MR
P02	11/03/21	DCO SUBMISSION	AKno	MR	MR
C01	11/03/21	DCO SUBMISSION	AKno	MR	MR
P03	24/06/21	S55 CHECKLIST AMENDMENTS	AKno	JHar	MR
C02	24/06/21	S55 CHECKLIST AMENDMENTS	AKno	JHar	MR
P04	01/10/21	DCO DEADLINE 3	YSad	MR	MR
C03	01/10/21	DCO DEADLINE 3	YSad	MR	MR

DESIGNER  
**SWECO**

CONTRACTOR  
**GallifordTry**

CLIENT  
**highways england**

PROJECT TITLE  
**A47 NORTH TUDDENHAM TO EASTON DUALLING**

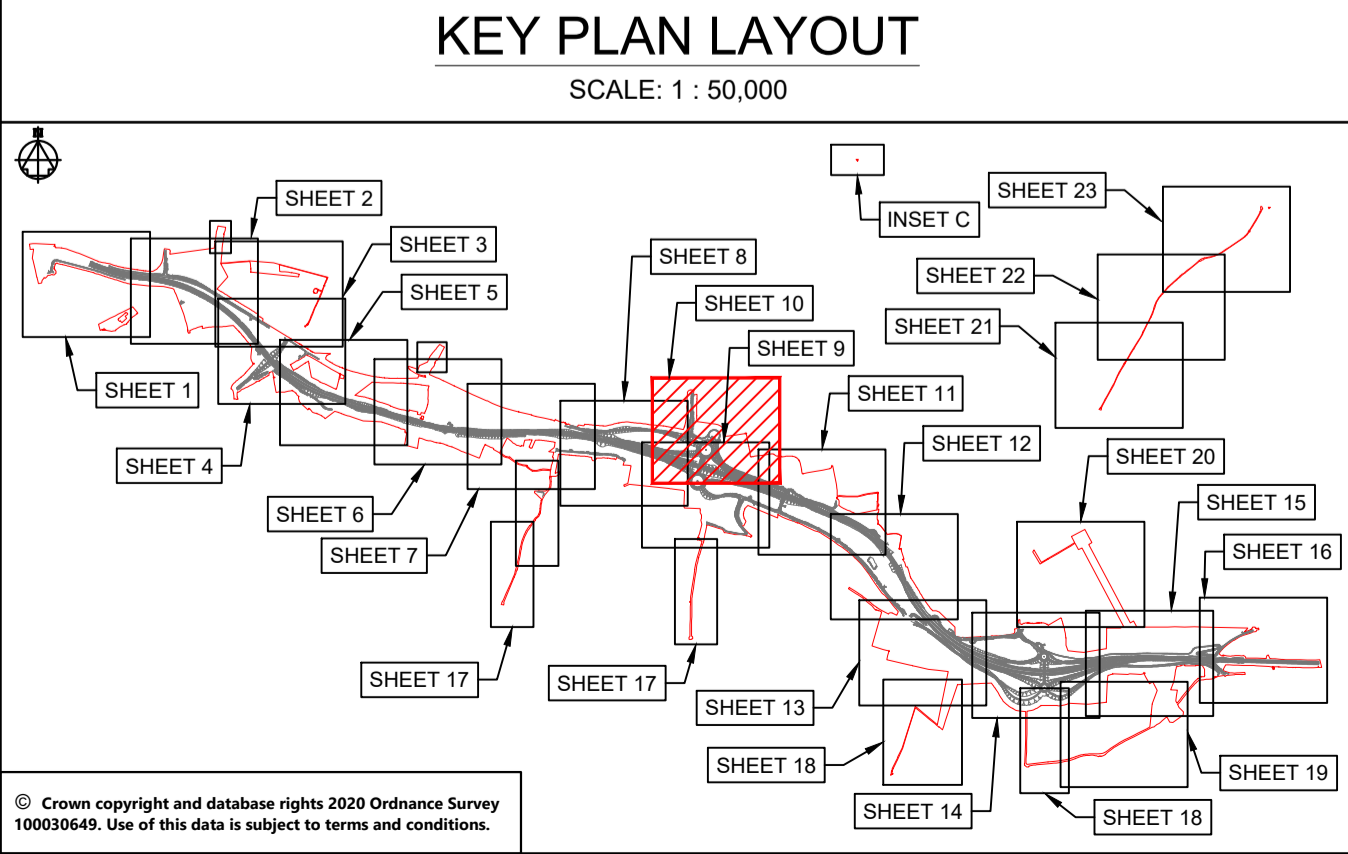
PROJECT STAGE  
**PCF STAGE 4**

DRAWING TITLE  
**TRAFFIC REGULATIONS PLANS  
REGULATION 5(2)(o)  
SHEET 10 OF 23**

SUITABILITY  
**AUTHORISED AS STAGE 3 COMPLETED**

SHEET SIZE	SCALE	STATUS	REVISION
A1	1:1250	A3	C03

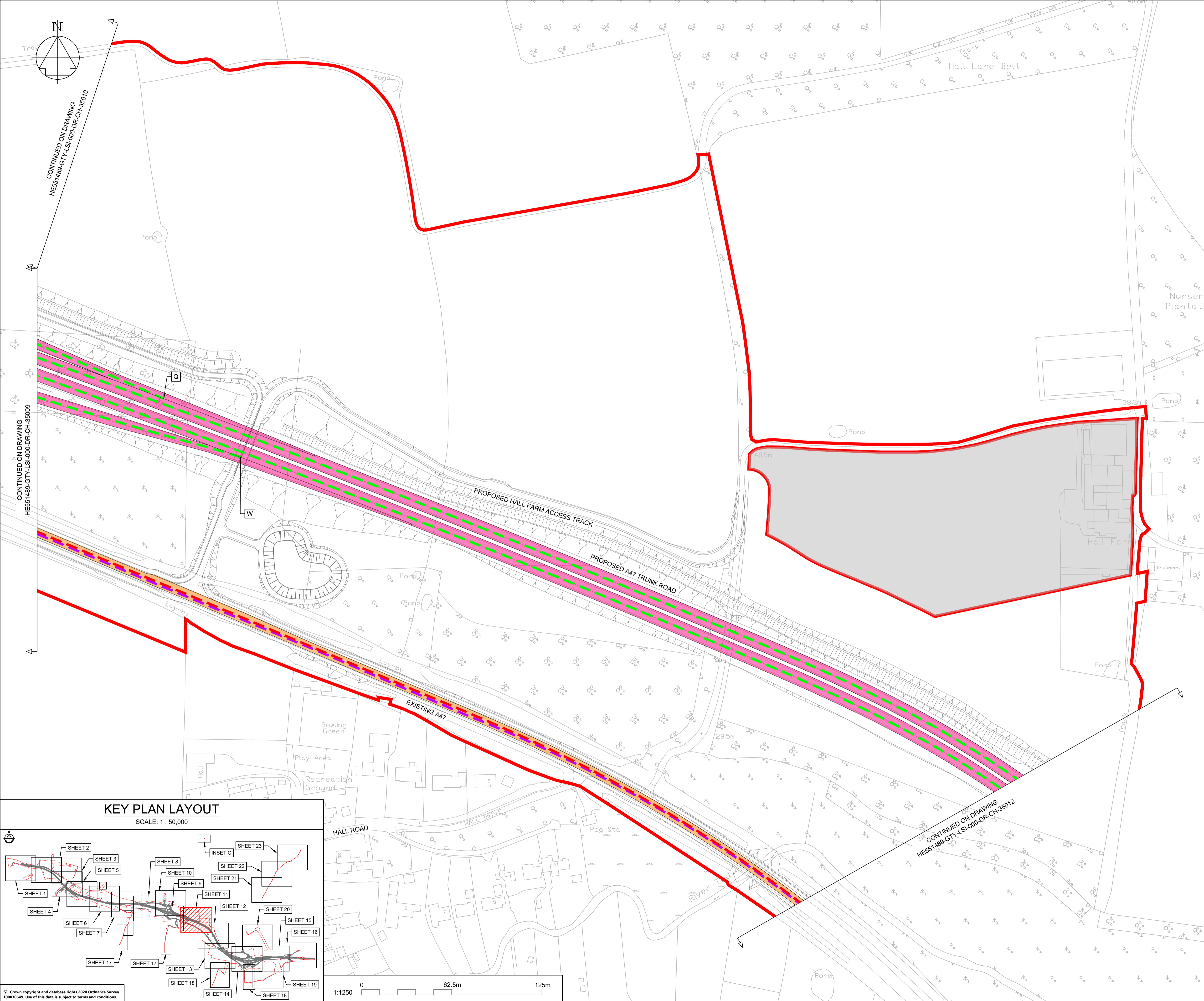
DRAWING NUMBER  
**HE551489-GTY-LSI-000-DR-CH-35010**



© Crown copyright and database rights 2020 Ordnance Survey 10003645. Use of this data is subject to terms and conditions.



This drawing should not be relied on or used in circumstances other than those for which it was originally prepared and for which Sweco UK Ltd was commissioned. Sweco UK Ltd accepts no responsibility for this drawing to any party other than the person by whom it was commissioned. This drawing has been prepared on behalf of Galliford Try by Sweco UK Ltd for the titled project or named part thereof and should not be relied upon or used for any other project without an independent check being carried out as to its suitability and prior written authority of Galliford Try being obtained. Sweco UK Ltd accepts no responsibility or liability for the consequences of this drawing being used for a purpose other than the purposes for which it was commissioned. Any person using or relying on this drawing for such other purpose agrees, and will by such use or reliance be taken to confirm his/her agreement, to indemnify Sweco UK Ltd for all loss or damage resulting therefrom.



**NOTES**

Purpose of use  
**FOR DCO SUBMISSION**

Development Consent Order Number / Document  
**TR010038/APP/2.6(L)**

- THESE PLANS SHOULD BE READ IN CONJUNCTION WITH OTHER PLANS AND DOCUMENTS IN THE DEVELOPMENT CONSENT ORDER.
- ALL DIMENSIONS ARE IN METRES UNLESS STATED OTHERWISE.

**KEY TO SYMBOLS**

- ORDER LIMITS
- SCHEME DESIGN
- AREA NOT INCLUDED IN THE ORDER LIMITS
- SPEED LIMITS
  - EXISTING EXTENTS OF 50MPH SPEED LIMIT
  - PROPOSED EXTENTS OF 30MPH SPEED LIMIT
  - PROPOSED EXTENTS OF 50MPH SPEED LIMIT
  - PROPOSED EXTENTS OF 60MPH SPEED LIMIT
  - PROPOSED EXTENTS OF NATIONAL SPEED LIMIT
- RESTRICTIONS ON TRAFFIC MOVEMENT
  - PROPOSED CLEARWAY EXTENTS ON TRUNK ROAD
  - EXTENTS OF CLEARWAY TO BE REVOKED ALONG EXISTING A47
  - PROPOSED WAITING TIME RESTRICTION
  - REMOVAL OF RESTRICTED ROAD STATUS
- REFERENCE POINTS
  - HIGHWAYS WITH AMENDMENTS TO TRAFFIC REGULATIONS

REV	DATE	REVISION NOTE	ORG	CHKD	APPD
P01	25/02/21	DCO SUBMISSION	RK	JHar	MR
P02	11/03/21	DCO SUBMISSION	AKno	MR	MR
C01	11/03/21	DCO SUBMISSION	AKno	MR	MR
P03	24/06/21	S55 CHECKLIST AMENDMENTS	AKno	JHar	MR
C02	24/06/21	S55 CHECKLIST AMENDMENTS	AKno	JHar	MR
P04	01/10/21	DCO DEADLINE 3	YSad	MR	MR
C03	01/10/21	DCO DEADLINE 3	YSad	MR	MR

DESIGNER  
**SWECO**

CONTRACTOR  
**GallifordTry**

CLIENT  
**highways england**

PROJECT TITLE  
**A47 NORTH TUDDENHAM TO EASTON DUALLING**

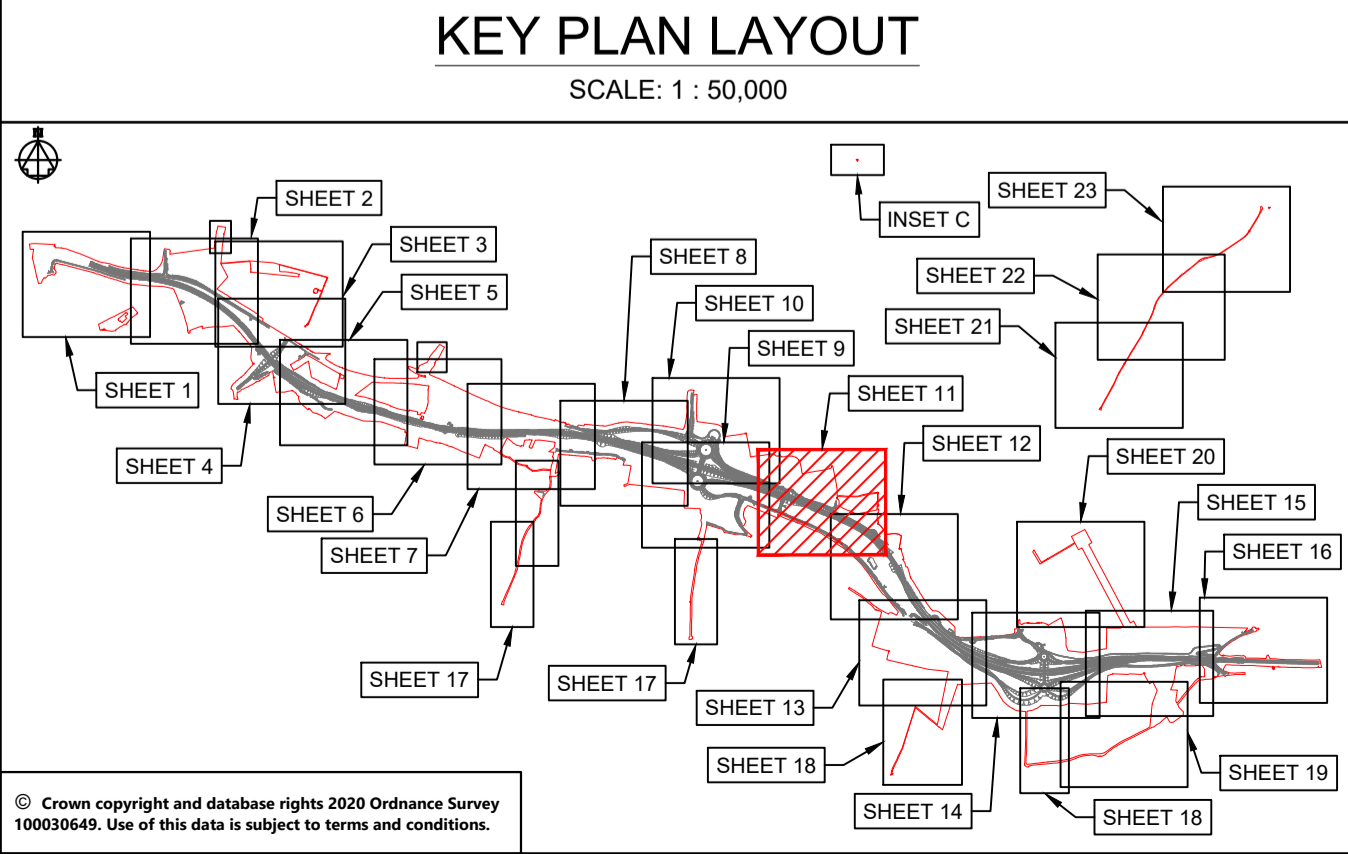
PROJECT STAGE  
**PCF STAGE 4**

DRAWING TITLE  
**TRAFFIC REGULATIONS PLANS REGULATION 5(2)(o) SHEET 11 OF 23**

SUITABILITY  
**AUTHORISED AS STAGE 3 COMPLETED**

SHEET SIZE	SCALE	STATUS	REVISION
A1	1:1250	A3	C03

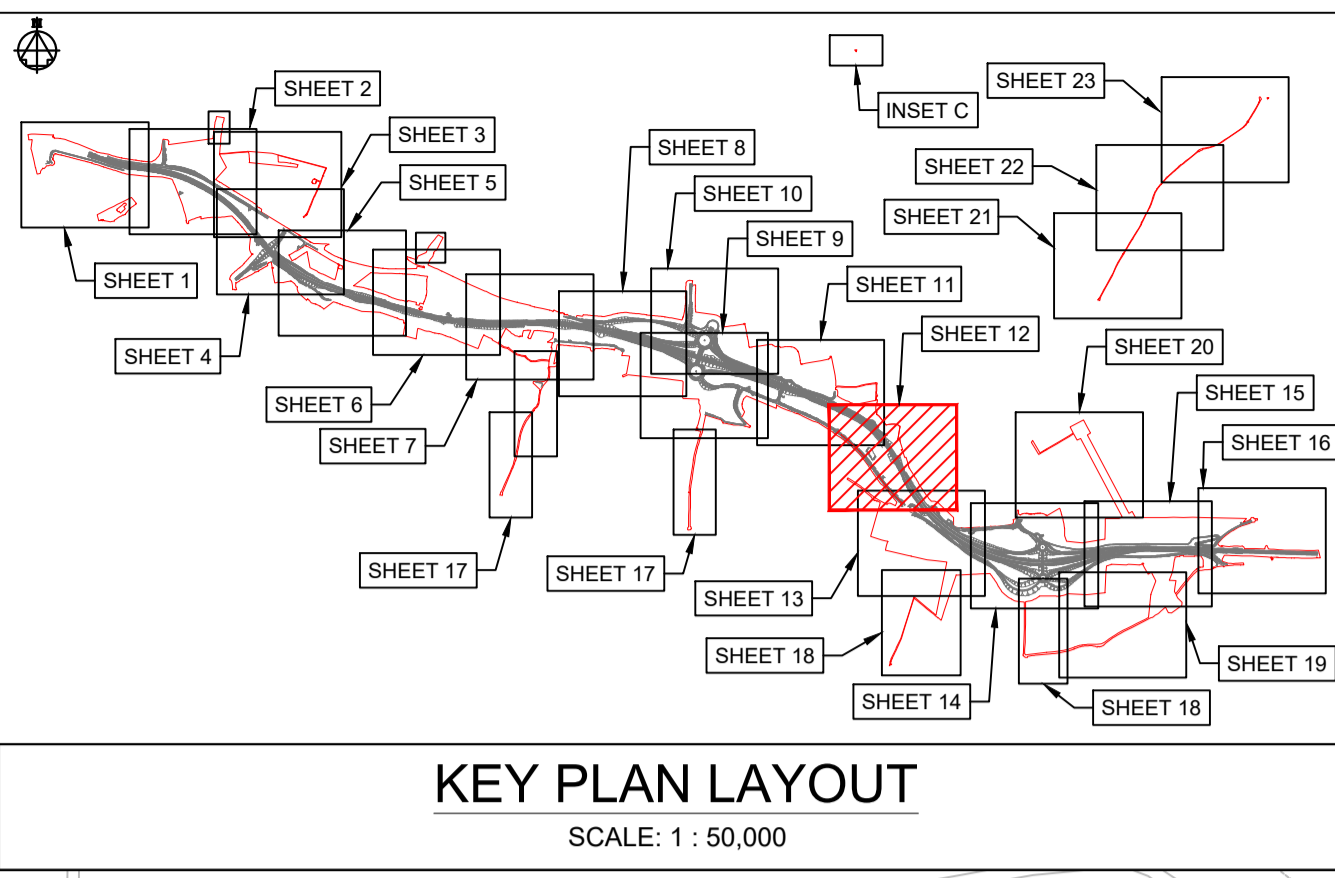
DRAWING NUMBER  
**HE551489-GTY-LSI-000-DR-CH-35011**



© Crown copyright and database rights 2020 Ordnance Survey 100030445. Use of this data is subject to terms and conditions.



This drawing should not be relied on or used in circumstances other than those for which it was originally prepared and for which Sweco UK Ltd was commissioned. Sweco UK Ltd accepts no responsibility for this drawing to any party other than the person by whom it was commissioned. This drawing has been prepared on behalf of Galliford Try by Sweco UK Ltd for the titled project or named part thereof and should not be relied upon or used for any other project without an independent check being carried out as to its suitability and prior written authority of Galliford Try being obtained. Sweco UK Ltd accepts no responsibility or liability for the consequences of this drawing being used for a purpose other than the purposes for which it was commissioned. Any person using or relying on this drawing for such other purpose agrees, and will by such use or reliance be taken to confirm his/her agreement, to indemnify Sweco UK Ltd for all loss or damage resulting therefrom.



**NOTES**

Purpose of use  
**FOR DCO SUBMISSION**

Development Consent Order Number / Document  
**TR010038/APP/2.6(M)**

- THESE PLANS SHOULD BE READ IN CONJUNCTION WITH OTHER PLANS AND DOCUMENTS IN THE DEVELOPMENT CONSENT ORDER.
- ALL DIMENSIONS ARE IN METRES UNLESS STATED OTHERWISE.

**KEY TO SYMBOLS**

- ORDER LIMITS
- SCHEME DESIGN
- AREA NOT INCLUDED IN THE ORDER LIMITS

**SPEED LIMITS**

- EXISTING EXTENTS OF 50MPH SPEED LIMIT
- PROPOSED EXTENTS OF 30MPH SPEED LIMIT
- PROPOSED EXTENTS OF 50MPH SPEED LIMIT
- PROPOSED EXTENTS OF 60MPH SPEED LIMIT
- PROPOSED EXTENTS OF NATIONAL SPEED LIMIT

**RESTRICTIONS ON TRAFFIC MOVEMENT**

- PROPOSED CLEARWAY EXTENTS ON TRUNK ROAD
- EXTENTS OF CLEARWAY TO BE REVOKED ALONG EXISTING A47
- PROPOSED WAITING TIME RESTRICTION
- REMOVAL OF RESTRICTED ROAD STATUS

**REFERENCE POINTS**

- HIGHWAYS WITH AMENDMENTS TO TRAFFIC REGULATIONS

REV	DATE	REVISION NOTE	ORG	CHKD	APPD
P01	25/02/21	DCO SUBMISSION	RK	JHar	MR
P02	11/03/21	DCO SUBMISSION	AKno	MR	MR
C01	11/03/21	DCO SUBMISSION	AKno	MR	MR
P03	24/06/21	S55 CHECKLIST AMENDMENTS	AKno	JHar	MR
C02	24/06/21	S55 CHECKLIST AMENDMENTS	AKno	JHar	MR
P04	01/10/21	DCO DEADLINE 3	YSad	MR	MR
C03	01/10/21	DCO DEADLINE 3	YSad	MR	MR

DESIGNER  
**SWECO**

CONTRACTOR  
**GallifordTry**

CLIENT  
**highways england**

PROJECT TITLE  
**A47 NORTH TUDDENHAM TO EASTON DUALLING**

PROJECT STAGE  
**PCF STAGE 4**

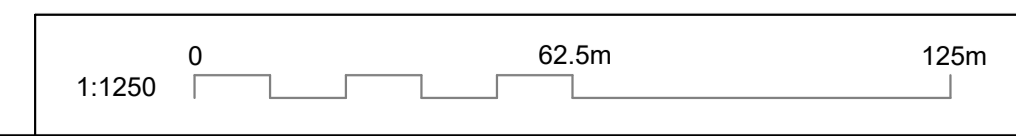
DRAWING TITLE  
**TRAFFIC REGULATIONS PLANS  
REGULATION 5(2)(o)  
SHEET 12 OF 23**

SUITABILITY  
**AUTHORISED AS STAGE 3 COMPLETED**

SHEET SIZE	SCALE	STATUS	REVISION
A1	1:1250	A3	C03

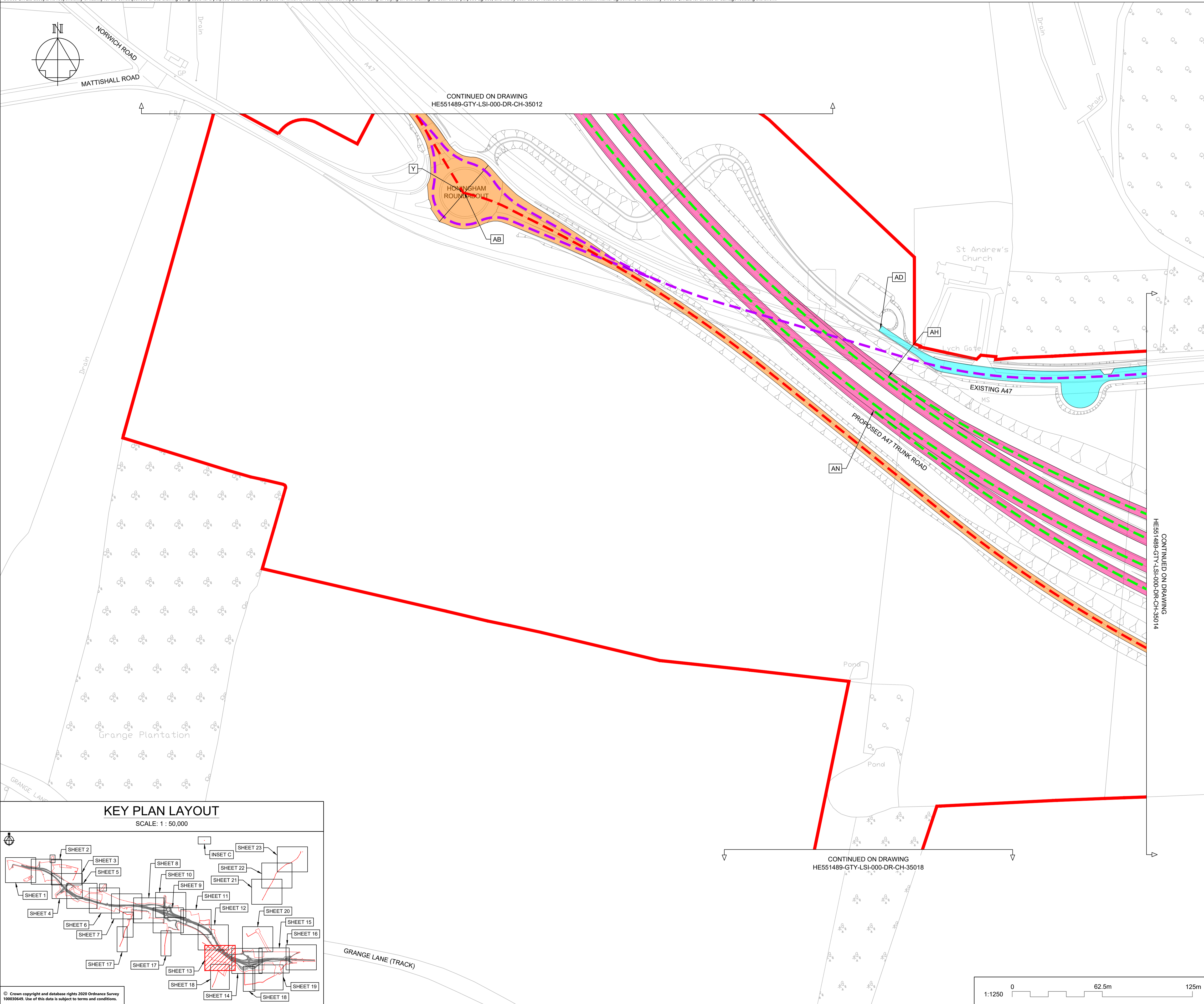
DRAWING NUMBER  
**HE551489-GTY-LSI-000-DR-CH-35012**

© Crown copyright and database rights 2020 Ordnance Survey 100030449. Use of this data is subject to terms and conditions.





This drawing should not be relied on or used in circumstances other than those for which it was originally prepared and for which Sweco UK Ltd was commissioned. Sweco UK Ltd accepts no responsibility for this drawing to any party other than the person by whom it was commissioned. This drawing has been prepared on behalf of Galliford Try by Sweco UK Ltd for the titled project or named part thereof and should not be relied upon or used for any other project without an independent check being carried out as to its suitability and prior written authority of Galliford Try being obtained. Sweco UK Ltd accepts no responsibility or liability for the consequences of this drawing being used for a purpose other than the purposes for which it was commissioned. Any person using or relying on this drawing for such other purpose agrees, and will by such use or reliance be taken to confirm his/her agreement, to indemnify Sweco UK Ltd for all loss or damage resulting therefrom.



**NOTES**

Purpose of use  
**FOR DCO SUBMISSION**

Development Consent Order Number / Document  
**TR010038/APP/2.6(N)**

- THESE PLANS SHOULD BE READ IN CONJUNCTION WITH OTHER PLANS AND DOCUMENTS IN THE DEVELOPMENT CONSENT ORDER.
- ALL DIMENSIONS ARE IN METRES UNLESS STATED OTHERWISE.

**KEY TO SYMBOLS**

- ORDER LIMITS
- SCHEME DESIGN
- AREA NOT INCLUDED IN THE ORDER LIMITS

**SPEED LIMITS**

- EXISTING EXTENTS OF 50MPH SPEED LIMIT
- PROPOSED EXTENTS OF 30MPH SPEED LIMIT
- PROPOSED EXTENTS OF 50MPH SPEED LIMIT
- PROPOSED EXTENTS OF 60MPH SPEED LIMIT
- PROPOSED EXTENTS OF NATIONAL SPEED LIMIT

**RESTRICTIONS ON TRAFFIC MOVEMENT**

- PROPOSED CLEARWAY EXTENTS ON TRUNK ROAD
- EXTENTS OF CLEARWAY TO BE REVOKED ALONG EXISTING A47
- PROPOSED WAITING TIME RESTRICTION
- REMOVAL OF RESTRICTED ROAD STATUS

**REFERENCE POINTS**

- HIGHWAYS WITH AMENDMENTS TO TRAFFIC REGULATIONS

REV	DATE	REVISION NOTE	ORG	CHKD	APPD
P01	25/02/21	DCO SUBMISSION	RK	JHar	MR
P02	11/03/21	DCO SUBMISSION	AKno	MR	MR
C01	11/03/21	DCO SUBMISSION	AKno	MR	MR
P03	24/06/21	S55 CHECKLIST AMENDMENTS	AKno	JHar	MR
C02	24/06/21	S55 CHECKLIST AMENDMENTS	AKno	JHar	MR
P04	01/10/21	DCO DEADLINE 3	YSad	MR	MR
C03	01/10/21	DCO DEADLINE 3	YSad	MR	MR

DESIGNER  
**SWECO**

CONTRACTOR  
**GallifordTry**

CLIENT  
**highways england**

PROJECT TITLE  
**A47 NORTH TUDDENHAM TO EASTON DUALLING**

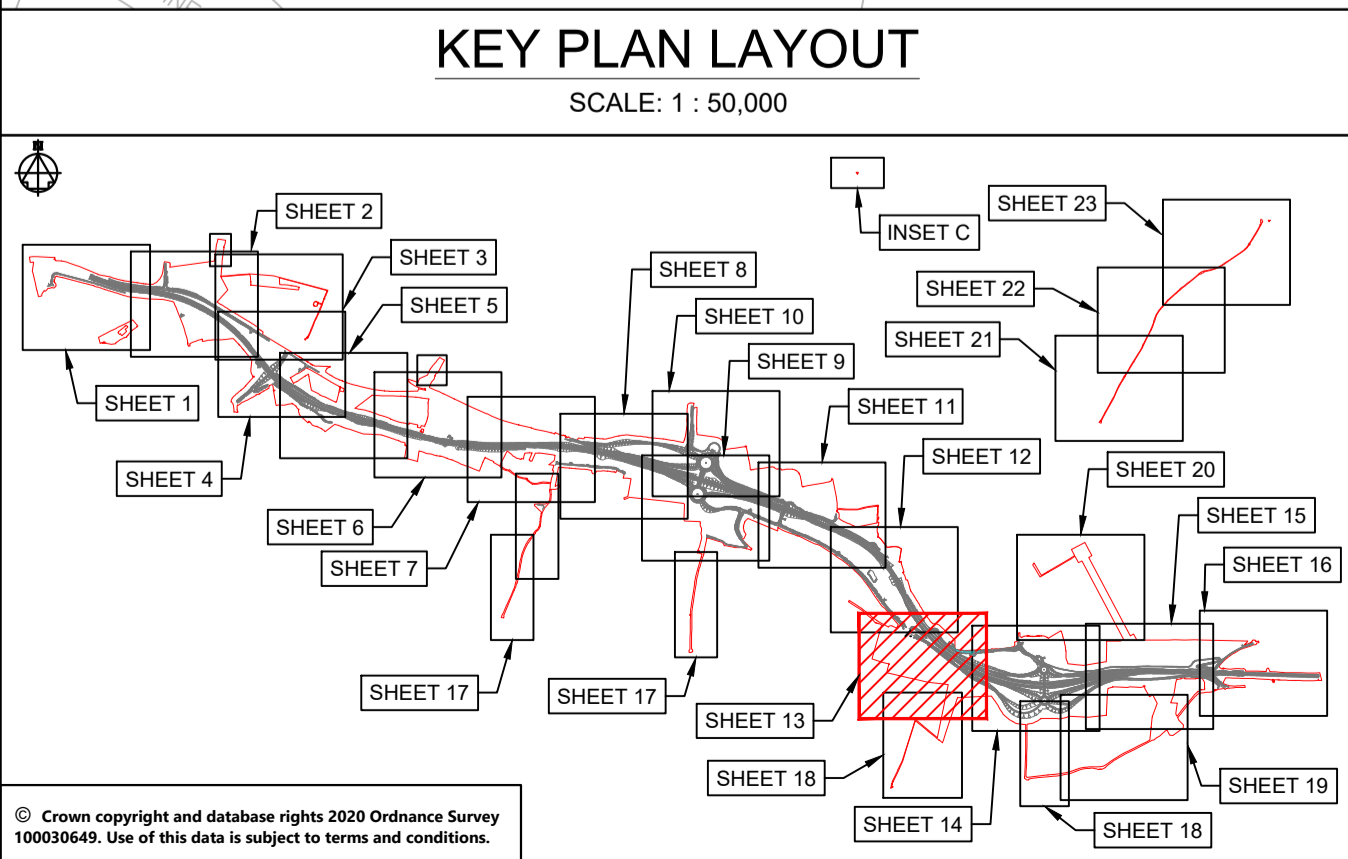
PROJECT STAGE  
**PCF STAGE 4**

DRAWING TITLE  
**TRAFFIC REGULATIONS PLANS  
REGULATION 5(2)(o)  
SHEET 13 OF 23**

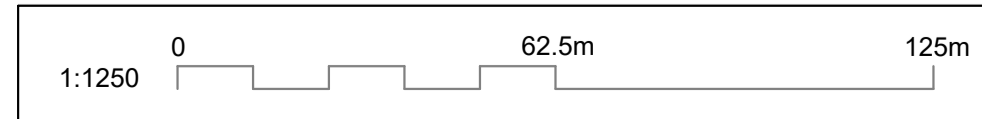
SUITABILITY  
**AUTHORISED AS STAGE 3 COMPLETED**

SHEET SIZE	SCALE	STATUS	REVISION
A1	1:1250	A3	C03

DRAWING NUMBER  
**HE551489-GTY-LSI-000-DR-CH-35013**

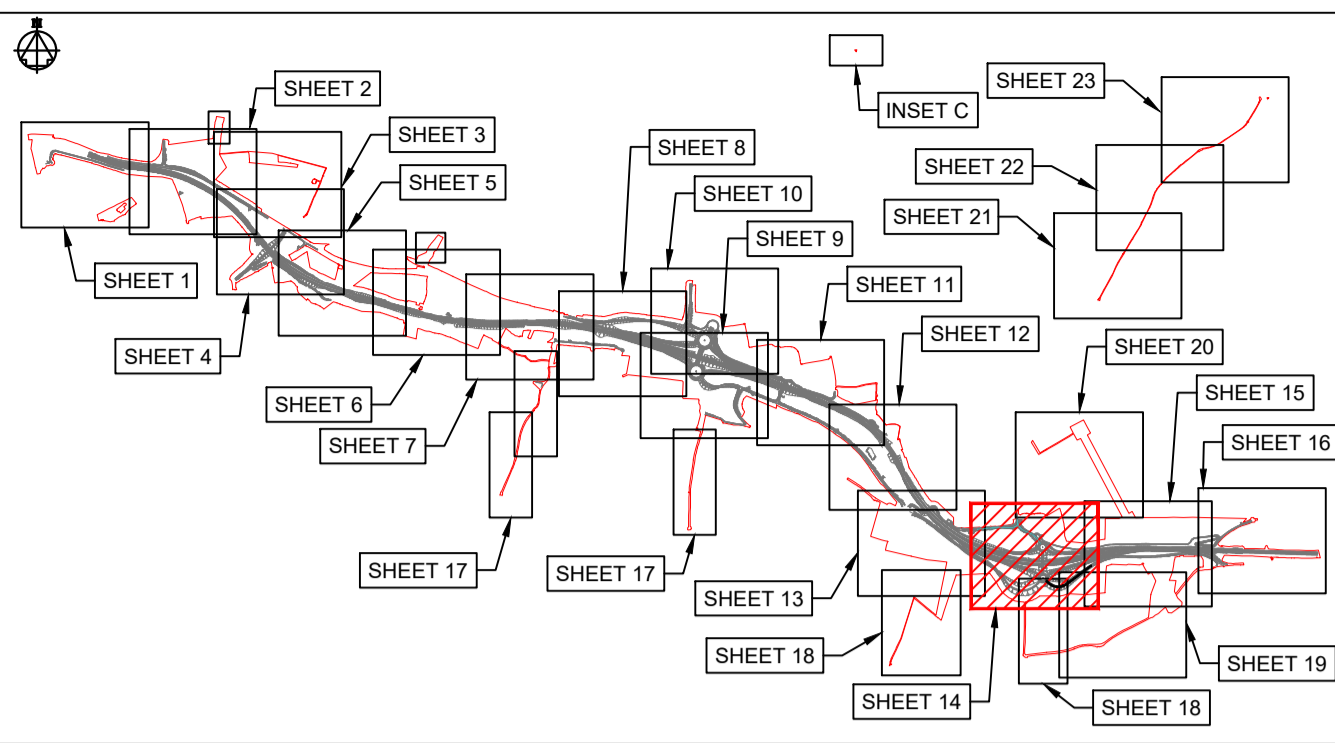
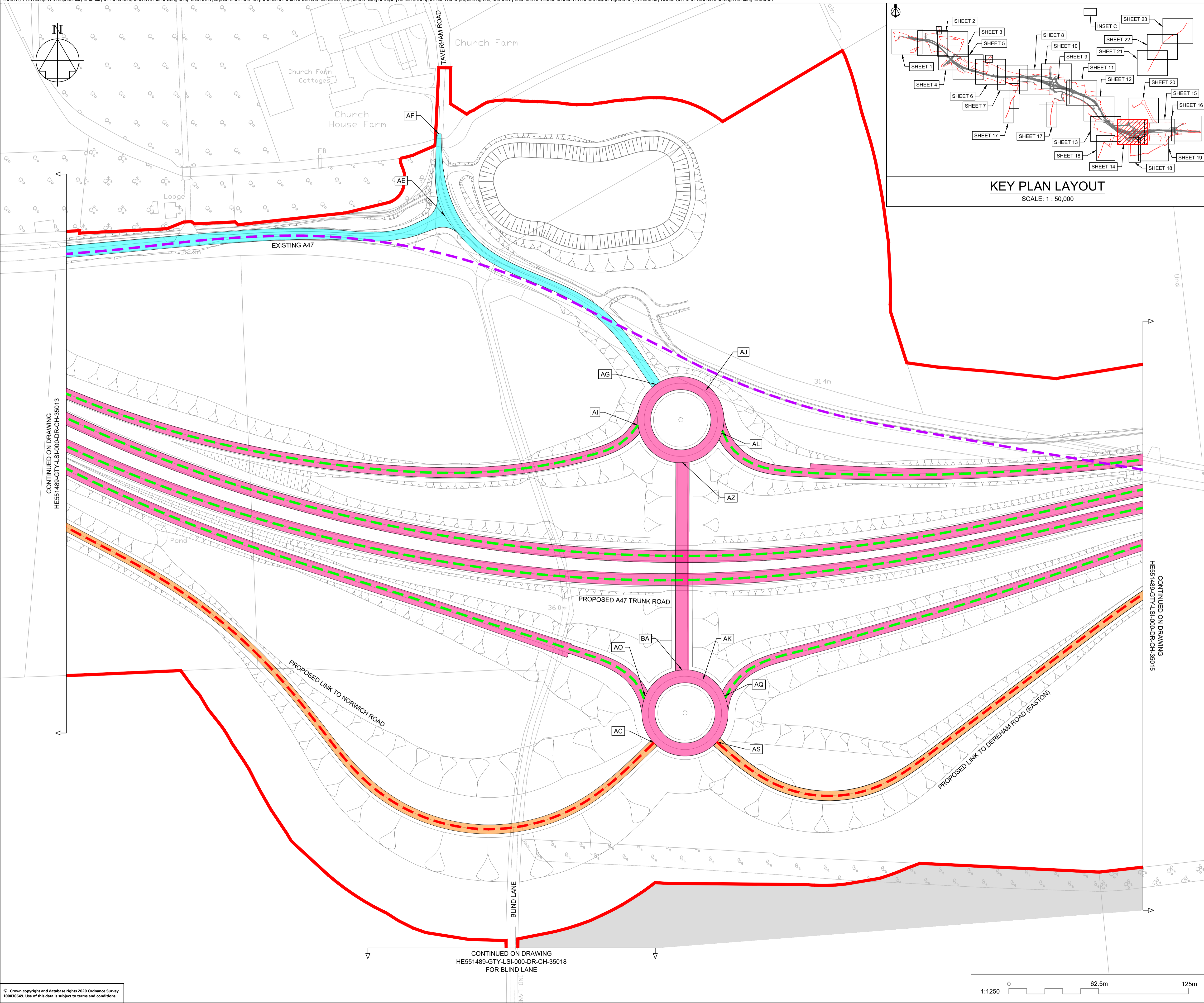


© Crown copyright and database rights 2020 Ordnance Survey 100036450. Use of this data is subject to terms and conditions.





This drawing should not be relied on or used in circumstances other than those for which it was originally prepared and for which Sweco UK Ltd was commissioned. Sweco UK Ltd accepts no responsibility for this drawing to any party other than the person by whom it was commissioned. This drawing has been prepared on behalf of Galliford Try by Sweco UK Ltd for the titled project or named part thereof and should not be relied upon or used for any other project without an independent check being carried out as to its suitability and prior written authority of Galliford Try being obtained. Sweco UK Ltd accepts no responsibility or liability for the consequences of this drawing being used for a purpose other than the purposes for which it was commissioned. Any person using or relying on this drawing for such other purpose agrees, and will by such use or reliance be taken to confirm his/her agreement, to indemnify Sweco UK Ltd for all loss or damage resulting therefrom.



**KEY PLAN LAYOUT**  
SCALE: 1 : 50,000

**NOTES**

Purpose of use  
**FOR DCO SUBMISSION**

Development Consent Order Number / Document  
**TR010038/APP/2.6(O)**

- THESE PLANS SHOULD BE READ IN CONJUNCTION WITH OTHER PLANS AND DOCUMENTS IN THE DEVELOPMENT CONSENT ORDER.
- ALL DIMENSIONS ARE IN METRES UNLESS STATED OTHERWISE.

**KEY TO SYMBOLS**

- ORDER LIMITS
- SCHEME DESIGN
- AREA NOT INCLUDED IN THE ORDER LIMITS

**SPEED LIMITS**

- EXISTING EXTENTS OF 50MPH SPEED LIMIT
- PROPOSED EXTENTS OF 30MPH SPEED LIMIT
- PROPOSED EXTENTS OF 50MPH SPEED LIMIT
- PROPOSED EXTENTS OF 60MPH SPEED LIMIT
- PROPOSED EXTENTS OF NATIONAL SPEED LIMIT

**RESTRICTIONS ON TRAFFIC MOVEMENT**

- PROPOSED CLEARWAY EXTENTS ON TRUNK ROAD
- EXTENTS OF CLEARWAY TO BE REVOKED ALONG EXISTING A47
- PROPOSED WAITING TIME RESTRICTION
- REMOVAL OF RESTRICTED ROAD STATUS

**REFERENCE POINTS**

- HIGHWAYS WITH AMENDMENTS TO TRAFFIC REGULATIONS

REV	DATE	REVISION NOTE	ORG	CHKD	APPD
P01	25/02/21	DCO SUBMISSION	RK	JHar	MR
P02	11/03/21	DCO SUBMISSION	AKno	MR	MR
C01	11/03/21	DCO SUBMISSION	AKno	MR	MR
P03	24/06/21	S55 CHECKLIST AMENDMENTS	AKno	JHar	MR
C02	24/06/21	S55 CHECKLIST AMENDMENTS	AKno	JHar	MR
P04	01/10/21	DCO DEADLINE 3	YSad	MR	MR
C03	01/10/21	DCO DEADLINE 3	YSad	MR	MR

DESIGNER  
**SWECO**

CONTRACTOR  
**GallifordTry**

CLIENT  
**highways england**

PROJECT TITLE  
**A47 NORTH TUDDENHAM TO EASTON DULLING**

PROJECT STAGE  
**PCF STAGE 4**

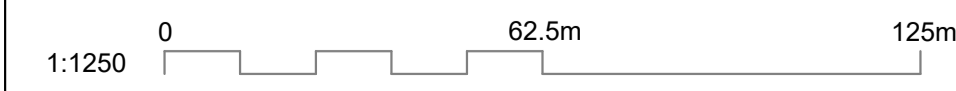
DRAWING TITLE  
**TRAFFIC REGULATIONS PLANS  
REGULATION 5(2)(o)  
SHEET 14 OF 23**

SUITABILITY  
**AUTHORISED AS STAGE 3 COMPLETED**

SHEET SIZE	SCALE	STATUS	REVISION
A1	1:1250	A3	C03

DRAWING NUMBER  
**HE551489-GTY-LSI-000-DR-CH-35014**

© Crown copyright and database rights 2020 Ordnance Survey 100036460. Use of this data is subject to terms and conditions.



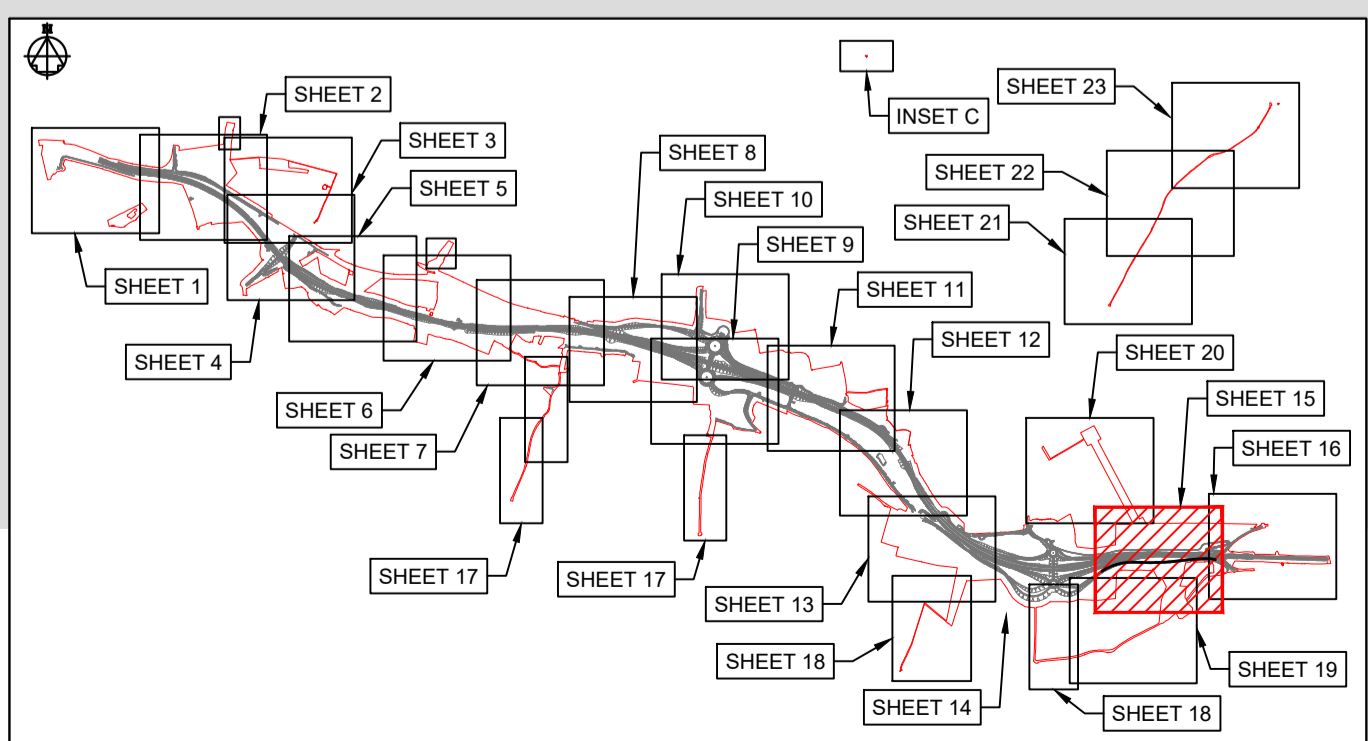
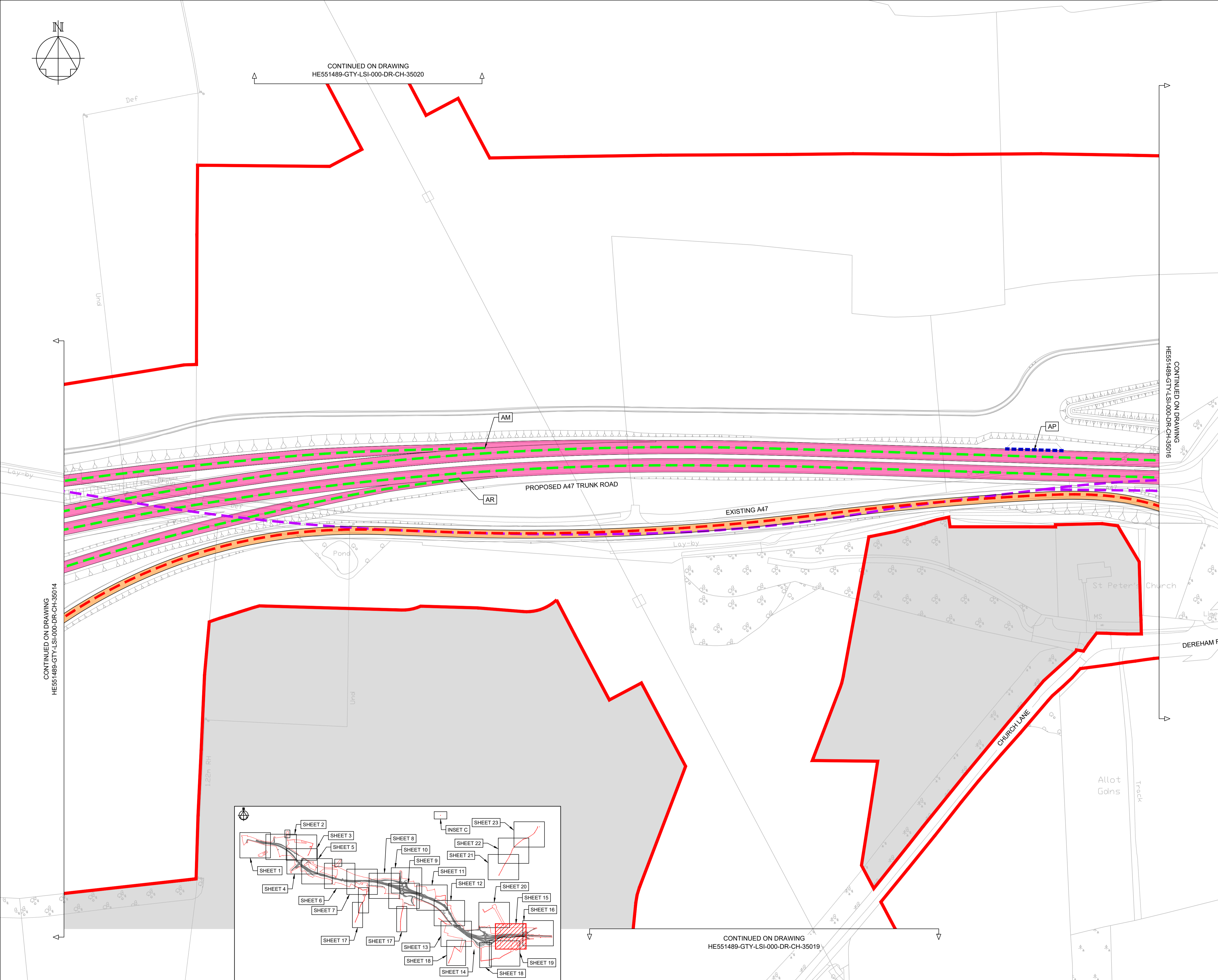
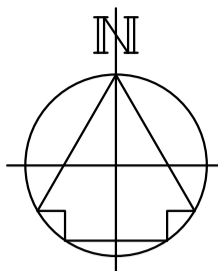
CONTINUED ON DRAWING  
HE551489-GTY-LSI-000-DR-CH-35018  
FOR BLIND LANE

CONTINUED ON DRAWING  
HE551488-GTY-LSI-000-DR-CH-35013

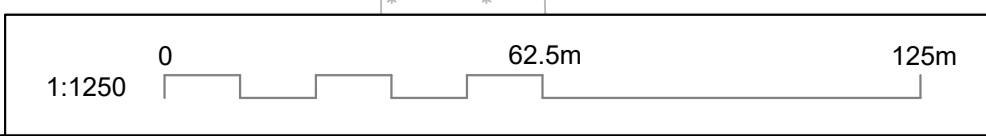
CONTINUED ON DRAWING  
HE551489-GTY-LSI-000-DR-CH-35015



This drawing should not be relied on or used in circumstances other than those for which it was originally prepared and for which Sweco UK Ltd was commissioned. Sweco UK Ltd accepts no responsibility for this drawing to any party other than the person by whom it was commissioned. This drawing has been prepared on behalf of Galliford Try by Sweco UK Ltd for the titled project or named part thereof and should not be relied upon or used for any other project without an independent check being carried out as to its suitability and prior written authority of Galliford Try being obtained. Sweco UK Ltd accepts no responsibility or liability for the consequences of this drawing being used for a purpose other than the purposes for which it was commissioned. Any person using or relying on this drawing for such other purpose agrees, and will by such use or reliance be taken to confirm his/her agreement, to indemnify Sweco UK Ltd for all loss or damage resulting therefrom.



**KEY PLAN LAYOUT**  
SCALE: 1 : 50,000



**NOTES**

Purpose of use  
**FOR DCO SUBMISSION**

Development Consent Order Number / Document  
**TR010038/APP/2.6(P)**

- THESE PLANS SHOULD BE READ IN CONJUNCTION WITH OTHER PLANS AND DOCUMENTS IN THE DEVELOPMENT CONSENT ORDER.
- ALL DIMENSIONS ARE IN METRES UNLESS STATED OTHERWISE.

**KEY TO SYMBOLS**

- ORDER LIMITS
- SCHEME DESIGN
- AREA NOT INCLUDED IN THE ORDER LIMITS

**SPEED LIMITS**

- EXISTING EXTENTS OF 50MPH SPEED LIMIT
- PROPOSED EXTENTS OF 30MPH SPEED LIMIT
- PROPOSED EXTENTS OF 50MPH SPEED LIMIT
- PROPOSED EXTENTS OF 60MPH SPEED LIMIT
- PROPOSED EXTENTS OF NATIONAL SPEED LIMIT

**RESTRICTIONS ON TRAFFIC MOVEMENT**

- PROPOSED CLEARWAY EXTENTS ON TRUNK ROAD
- EXTENTS OF CLEARWAY TO BE REVOKED ALONG EXISTING A47
- PROPOSED WAITING TIME RESTRICTION
- REMOVAL OF RESTRICTED ROAD STATUS

**REFERENCE POINTS**

- HIGHWAYS WITH AMENDMENTS TO TRAFFIC REGULATIONS

REV	DATE	REVISION NOTE	ORG	CHKD	APPD
P01	25/02/21	DCO SUBMISSION	RK	JHar	MR
P02	11/03/21	DCO SUBMISSION	AKno	MR	MR
C01	11/03/21	DCO SUBMISSION	AKno	MR	MR
P03	24/06/21	S55 CHECKLIST AMENDMENTS	AKno	JHar	MR
C02	24/06/21	S55 CHECKLIST AMENDMENTS	AKno	JHar	MR
P04	01/10/21	DCO DEADLINE 3	YSad	MR	MR
C03	01/10/21	DCO DEADLINE 3	YSad	MR	MR

DESIGNER  
**SWECO**

CONTRACTOR  
**GallifordTry**

CLIENT  
**highways england**

PROJECT TITLE  
**A47 NORTH TUDDENHAM TO EASTON DUALLING**

PROJECT STAGE  
**PCF STAGE 4**

DRAWING TITLE  
**TRAFFIC REGULATIONS PLANS  
REGULATION 5(2)(o)  
SHEET 15 OF 23**

SUITABILITY  
**AUTHORISED AS STAGE 3 COMPLETED**

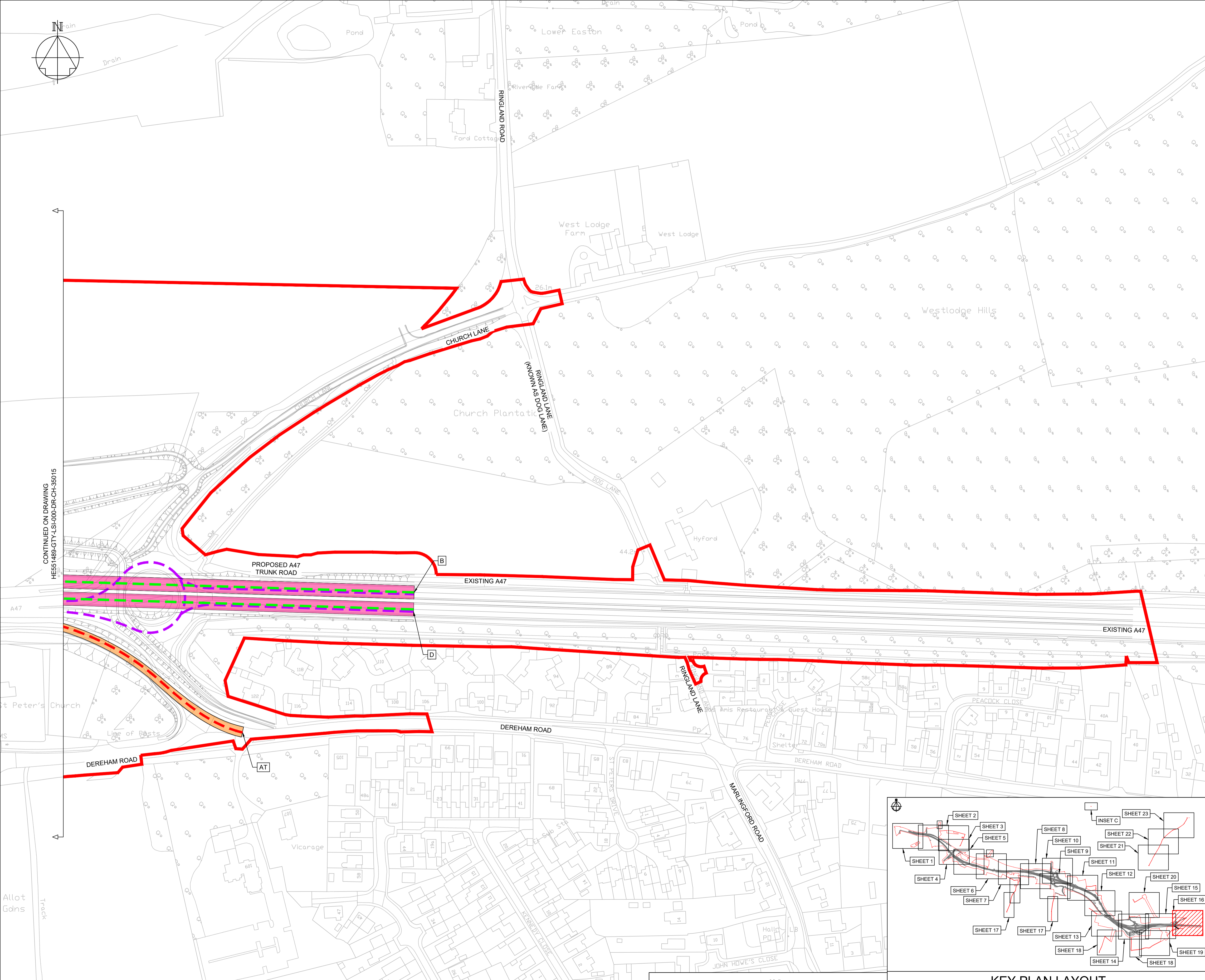
SHEET SIZE	SCALE	STATUS	REVISION
A1	1:1250	A3	C03

DRAWING NUMBER  
**HE551489-GTY-LSI-000-DR-CH-35015**

© Crown copyright and database rights 2020 Ordnance Survey 10003645. Use of this data is subject to terms and conditions.



This drawing should not be relied on or used in circumstances other than those for which it was originally prepared and for which Sweco UK Ltd was commissioned. Sweco UK Ltd accepts no responsibility for this drawing to any party other than the person by whom it was commissioned. This drawing has been prepared on behalf of Galliford Try by Sweco UK Ltd for the titled project or named part thereof and should not be relied upon or used for any other project without an independent check being carried out as to its suitability and prior written authority of Galliford Try being obtained. Sweco UK Ltd accepts no responsibility or liability for the consequences of this drawing being used for a purpose other than the purposes for which it was commissioned. Any person using or relying on this drawing for such other purpose agrees, and will by such use or reliance be taken to confirm his/her agreement, to indemnify Sweco UK Ltd for all loss or damage resulting therefrom.



**NOTES**

Purpose of use  
**FOR DCO SUBMISSION**

Development Consent Order Number / Document  
**TR010038/APP/2.6(Q)**

- THESE PLANS SHOULD BE READ IN CONJUNCTION WITH OTHER PLANS AND DOCUMENTS IN THE DEVELOPMENT CONSENT ORDER.
- ALL DIMENSIONS ARE IN METRES UNLESS STATED OTHERWISE.

**KEY TO SYMBOLS**

- ORDER LIMITS
- SCHEME DESIGN
- AREA NOT INCLUDED IN THE ORDER LIMITS

**SPEED LIMITS**

- EXISTING EXTENTS OF 50MPH SPEED LIMIT
- PROPOSED EXTENTS OF 30MPH SPEED LIMIT
- PROPOSED EXTENTS OF 50MPH SPEED LIMIT
- PROPOSED EXTENTS OF 60MPH SPEED LIMIT
- PROPOSED EXTENTS OF NATIONAL SPEED LIMIT

**RESTRICTIONS ON TRAFFIC MOVEMENT**

- PROPOSED CLEARWAY EXTENTS ON TRUNK ROAD
- EXTENTS OF CLEARWAY TO BE REVOKED ALONG EXISTING A47
- PROPOSED WAITING TIME RESTRICTION
- REMOVAL OF RESTRICTED ROAD STATUS

**REFERENCE POINTS**

- HIGHWAYS WITH AMENDMENTS TO TRAFFIC REGULATIONS

REV	DATE	REVISION NOTE	ORG	CHKD	APPD
P01	25/02/21	DCO SUBMISSION	RK	JHar	MR
P02	11/03/21	DCO SUBMISSION	AKno	MR	MR
C01	11/03/21	DCO SUBMISSION	AKno	MR	MR
P03	24/06/21	S55 CHECKLIST AMENDMENTS	AKno	JHar	MR
C02	24/06/21	S55 CHECKLIST AMENDMENTS	AKno	JHar	MR
P04	01/10/21	DCO DEADLINE 3	YSad	MR	MR
C03	01/10/21	DCO DEADLINE 3	YSad	MR	MR

DESIGNER  
**SWECO**

CONTRACTOR  
**GallifordTry**

CLIENT  
**highways england**

PROJECT TITLE  
**A47 NORTH TUDDENHAM TO EASTON DUALLING**

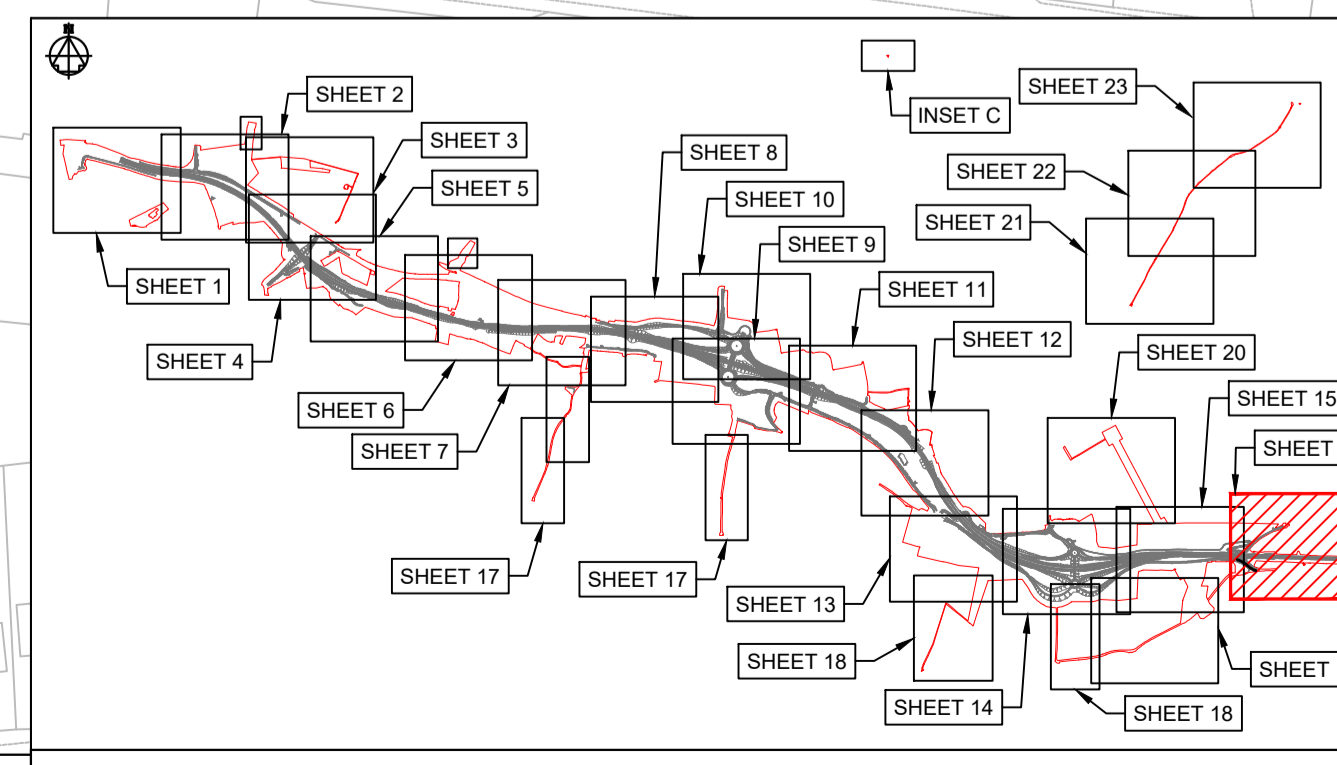
PROJECT STAGE  
**PCF STAGE 4**

DRAWING TITLE  
**TRAFFIC REGULATIONS PLANS  
REGULATION 5(2)(o)  
SHEET 16 OF 23**

SUITABILITY  
**AUTHORISED AS STAGE 3 COMPLETED**

SHEET SIZE	SCALE	STATUS	REVISION
A1	1:1250	A3	C03

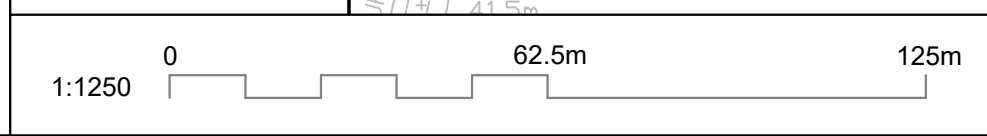
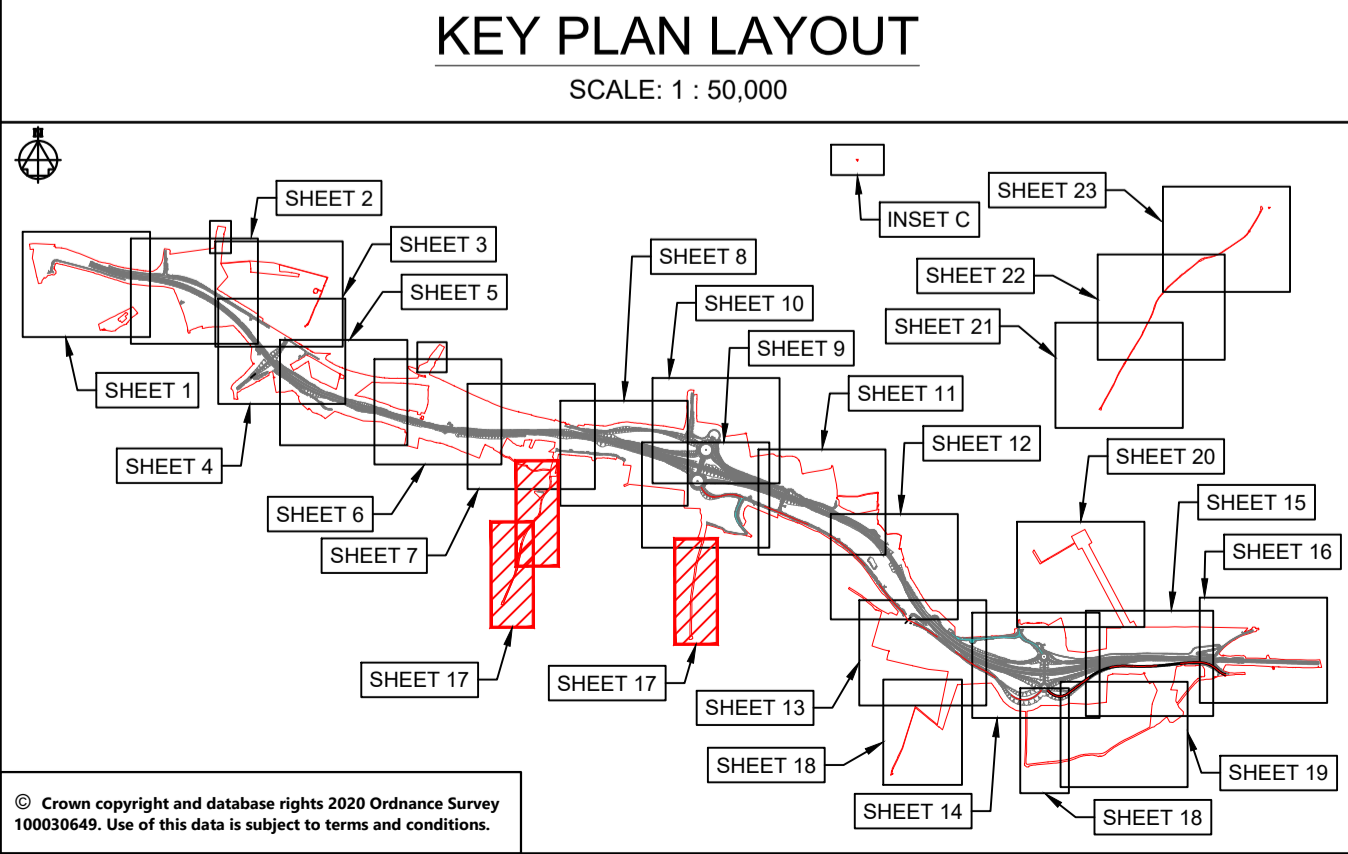
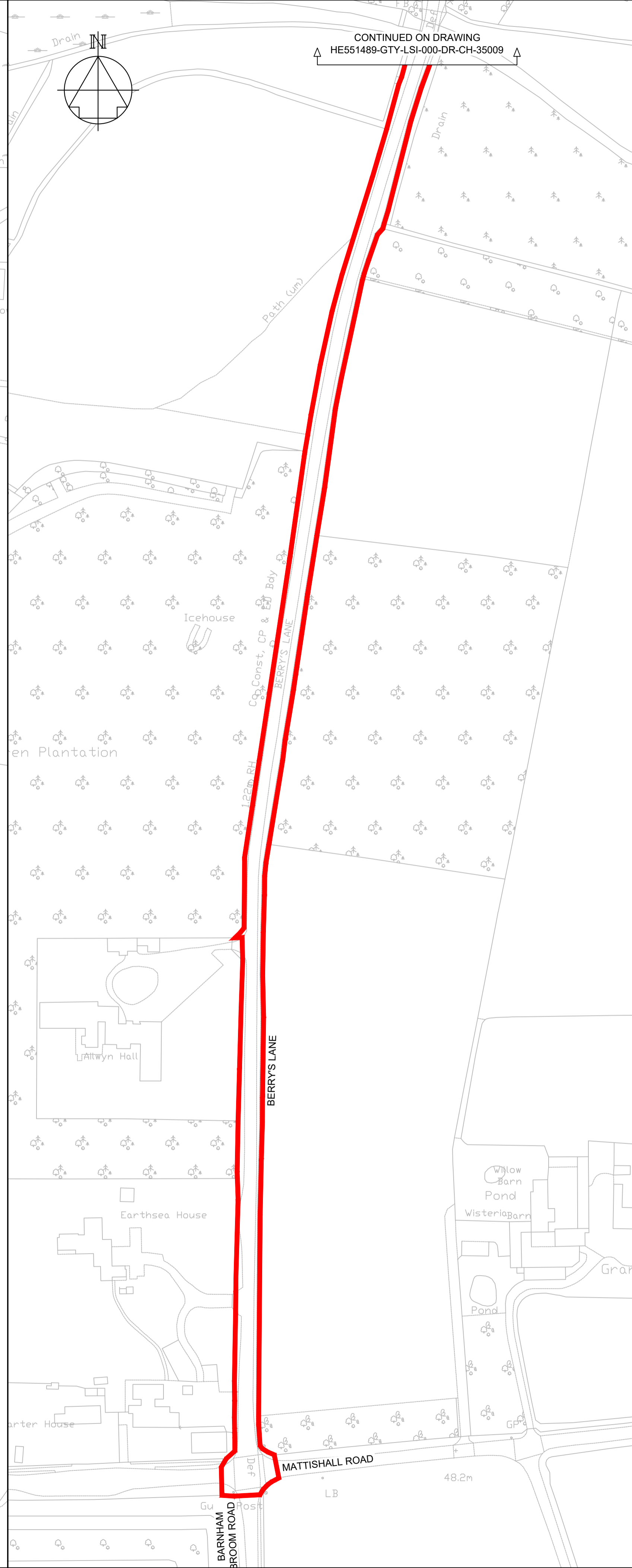
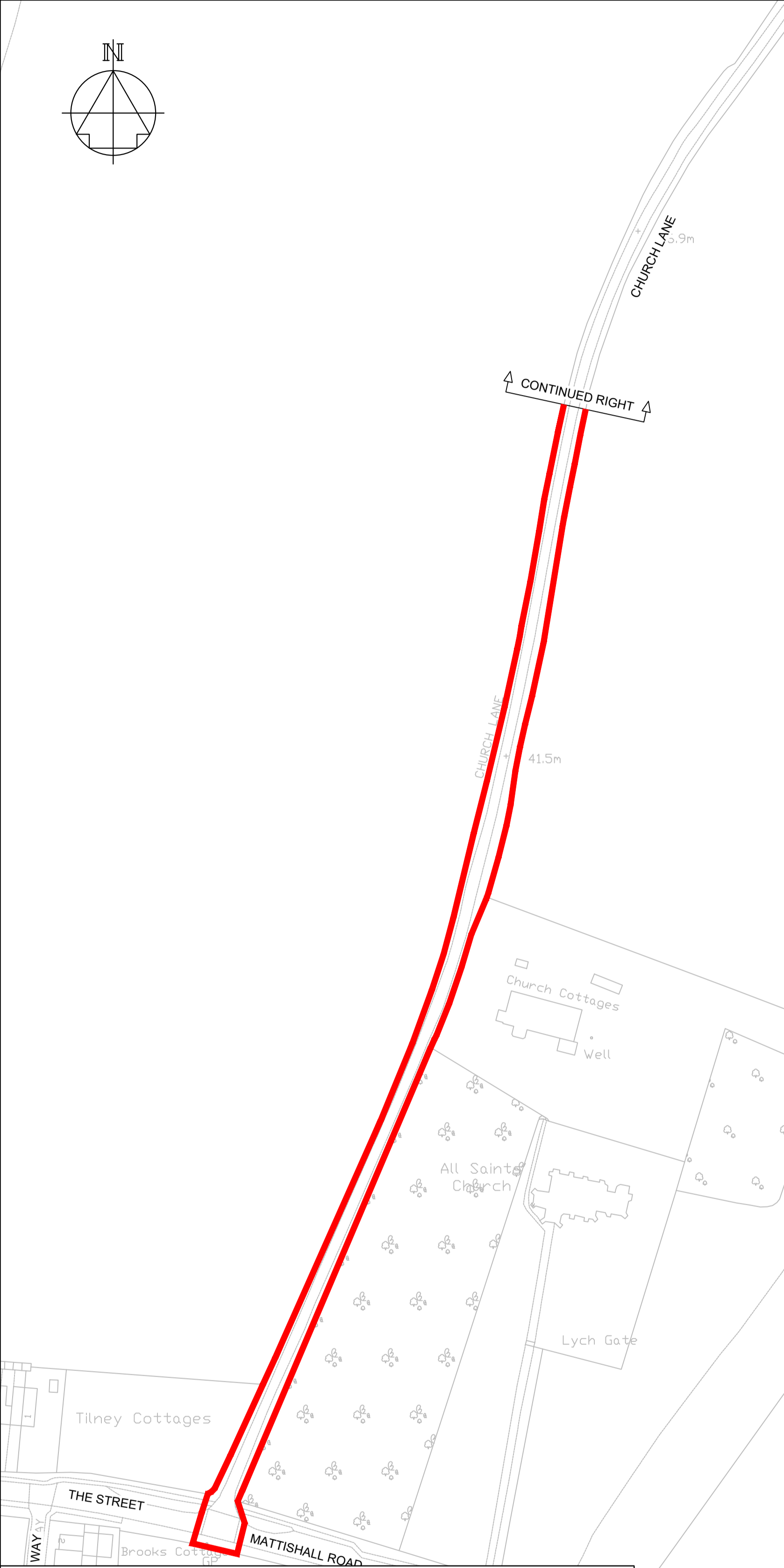
DRAWING NUMBER  
**HE51489-GTY-LSI-000-DR-CH-35016**



**KEY PLAN LAYOUT**  
SCALE: 1 : 50,000

© Crown copyright and database rights 2020 Ordnance Survey 100036460. Use of this data is subject to terms and conditions.





**NOTES**

Purpose of use  
**FOR DCO SUBMISSION**

Development Consent Order Number / Document  
**TR010038/APP/2.6(R)**

- THESE PLANS SHOULD BE READ IN CONJUNCTION WITH OTHER PLANS AND DOCUMENTS IN THE DEVELOPMENT CONSENT ORDER.
- ALL DIMENSIONS ARE IN METRES UNLESS STATED OTHERWISE.

**KEY TO SYMBOLS**

- ORDER LIMITS
- SCHEME DESIGN
- AREA NOT INCLUDED IN THE ORDER LIMITS

**SPEED LIMITS**

- EXISTING EXTENTS OF 50MPH SPEED LIMIT
- PROPOSED EXTENTS OF 30MPH SPEED LIMIT
- PROPOSED EXTENTS OF 50MPH SPEED LIMIT
- PROPOSED EXTENTS OF 60MPH SPEED LIMIT
- PROPOSED EXTENTS OF NATIONAL SPEED LIMIT

**RESTRICTIONS ON TRAFFIC MOVEMENT**

- PROPOSED CLEARWAY EXTENTS ON TRUNK ROAD
- EXTENTS OF CLEARWAY TO BE REVOKED ALONG EXISTING A47
- PROPOSED WAITING TIME RESTRICTION
- REMOVAL OF RESTRICTED ROAD STATUS

**REFERENCE POINTS**

- HIGHWAYS WITH AMENDMENTS TO TRAFFIC REGULATIONS

REV	DATE	REVISION NOTE	ORG	CHKD	APPD
P01	25/02/21	DCO SUBMISSION	RK	JHar	MR
P02	11/03/21	DCO SUBMISSION	AKno	MR	MR
C01	11/03/21	DCO SUBMISSION	AKno	MR	MR
P03	24/06/21	S55 CHECKLIST AMENDMENTS	AKno	JHar	MR
C02	24/06/21	S55 CHECKLIST AMENDMENTS	AKno	JHar	MR
P04	01/10/21	DCO DEADLINE 3	YSad	MR	MR
C03	01/10/21	DCO DEADLINE 3	YSad	MR	MR

DESIGNER  
**SWECO**

CONTRACTOR  
**GallifordTry**

CLIENT  
**highways england**

PROJECT TITLE  
**A47 NORTH TUDDENHAM TO EASTON DUALLING**

PROJECT STAGE  
**PCF STAGE 4**

DRAWING TITLE  
**TRAFFIC REGULATIONS PLANS  
REGULATION 5(2)(o)  
SHEET 17 OF 23**

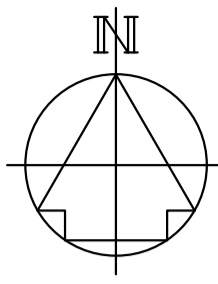
SUITABILITY  
**AUTHORISED AS STAGE 3 COMPLETED**

SHEET SIZE	SCALE	STATUS	REVISION
A1	1:1250	A3	C03


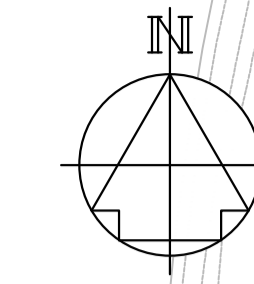
DRAWING NUMBER  
**HE551489-GTY-LSI-000-DR-CH-35017**



This drawing should not be relied on or used in circumstances other than those for which it was originally prepared and for which Sweco UK Ltd was commissioned. Sweco UK Ltd accepts no responsibility for this drawing to any party other than the person by whom it was commissioned. This drawing has been prepared on behalf of Galliford Try by Sweco UK Ltd for the titled project or named part thereof and should not be relied upon or used for any other project without an independent check being carried out as to its suitability and prior written authority of Galliford Try being obtained. Sweco UK Ltd accepts no responsibility or liability for the consequences of this drawing being used for a purpose other than the purposes for which it was commissioned. Any person using or relying on this drawing for such other purpose agrees, and will by such use or reliance be taken to confirm his/her agreement, to indemnify Sweco UK Ltd for all loss or damage resulting therefrom.



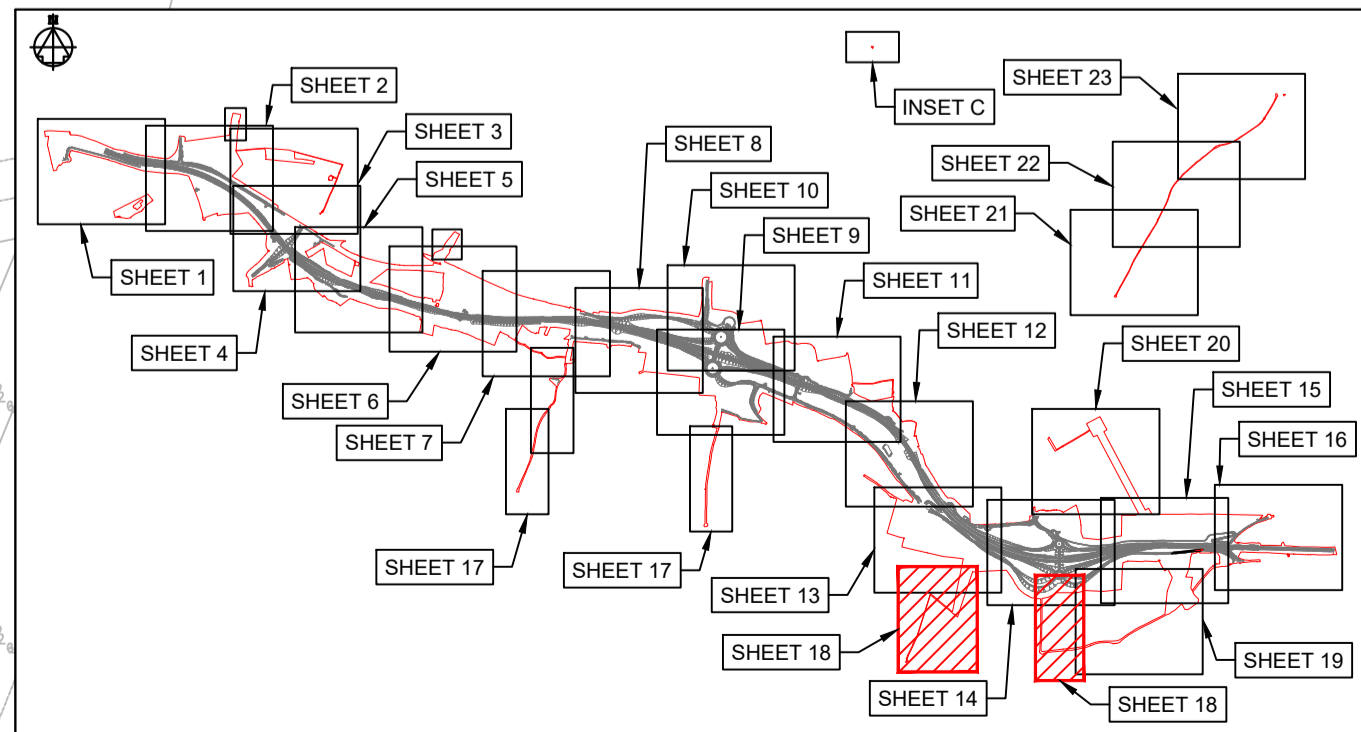
CONTINUED ON DRAWING  
HE551489-GTY-LSI-000-DR-CH-35013



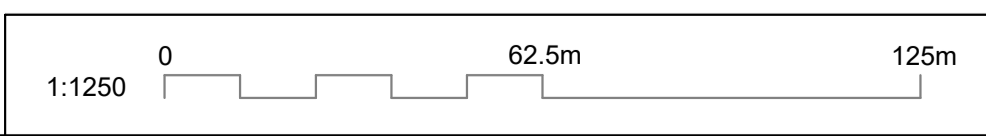
CONTINUED ON DRAWING  
HE551489-GTY-LSI-000-DR-CH-35014

DRAWING INCLUDED FOR COMPLETENESS,  
NO WORKS ARE PROPOSED HERE

CONTINUED ON DRAWING  
HE551489-GTY-LSI-000-DR-CH-35019



KEY PLAN LAYOUT  
SCALE: 1 : 50,000



**NOTES**

Purpose of use  
**FOR DCO SUBMISSION**

Development Consent Order Number / Document  
**TR010038/APP/2.6(S)**

- THESE PLANS SHOULD BE READ IN CONJUNCTION WITH OTHER PLANS AND DOCUMENTS IN THE DEVELOPMENT CONSENT ORDER.
- ALL DIMENSIONS ARE IN METRES UNLESS STATED OTHERWISE.

**KEY TO SYMBOLS**

- ORDER LIMITS
- SCHEME DESIGN
- AREA NOT INCLUDED IN THE ORDER LIMITS

**SPEED LIMITS**

- EXISTING EXTENTS OF 50MPH SPEED LIMIT
- PROPOSED EXTENTS OF 30MPH SPEED LIMIT
- PROPOSED EXTENTS OF 50MPH SPEED LIMIT
- PROPOSED EXTENTS OF 60MPH SPEED LIMIT
- PROPOSED EXTENTS OF NATIONAL SPEED LIMIT

**RESTRICTIONS ON TRAFFIC MOVEMENT**

- PROPOSED CLEARWAY EXTENTS ON TRUNK ROAD
- EXTENTS OF CLEARWAY TO BE REVOKED ALONG EXISTING A47
- PROPOSED WAITING TIME RESTRICTION
- REMOVAL OF RESTRICTED ROAD STATUS

**REFERENCE POINTS**

- HIGHWAYS WITH AMENDMENTS TO TRAFFIC REGULATIONS

REV	DATE	REVISION NOTE	ORG	CHKD	APPD
P01	25/02/21	DCO SUBMISSION	RK	JHar	MR
P02	11/03/21	DCO SUBMISSION	AKno	MR	MR
C01	11/03/21	DCO SUBMISSION	AKno	MR	MR
P03	24/06/21	S55 CHECKLIST AMENDMENTS	AKno	JHar	MR
C02	24/06/21	S55 CHECKLIST AMENDMENTS	AKno	JHar	MR
P04	01/10/21	DCO DEADLINE 3	YSad	MR	MR
C03	01/10/21	DCO DEADLINE 3	YSad	MR	MR

DESIGNER  
**SWECO**

CONTRACTOR  
**GallifordTry**

CLIENT  
**highways  
england**

PROJECT TITLE  
**A47 NORTH TUDDENHAM TO  
EASTON DUALLING**

PROJECT STAGE  
**PCF STAGE 4**

DRAWING TITLE  
**TRAFFIC REGULATIONS PLANS  
REGULATION 5(2)(o)  
SHEET 18 OF 23**

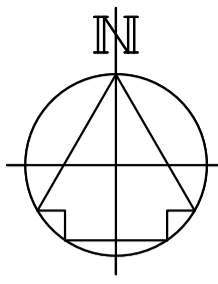
SUITABILITY  
**AUTHORISED AS STAGE 3 COMPLETED**

SHEET SIZE	SCALE	STATUS	REVISION
A1	1:1250	A3	C03

DRAWING NUMBER  
**HE551489-GTY-LSI-000-DR-CH-35018**



This drawing should not be relied on or used in circumstances other than those for which it was originally prepared and for which Sweco UK Ltd was commissioned. Sweco UK Ltd accepts no responsibility for this drawing to any party other than the person by whom it was commissioned. This drawing has been prepared on behalf of Galliford Try by Sweco UK Ltd for the titled project or named part thereof and should not be relied upon or used for any other project without an independent check being carried out as to its suitability and prior written authority of Galliford Try being obtained. Sweco UK Ltd accepts no responsibility or liability for the consequences of this drawing being used for a purpose other than the purposes for which it was commissioned. Any person using or relying on this drawing for such other purpose agrees, and will by such use or reliance be taken to confirm his/her agreement, to indemnify Sweco UK Ltd for all loss or damage resulting therefrom.



DRAWING INCLUDED FOR COMPLETENESS,  
NO WORKS ARE PROPOSED HERE

CONTINUED ON DRAWING  
HE551489-GTY-LSI-000-DR-CH-35015

CONTINUED ON DRAWING  
HE551489-GTY-LSI-000-DR-CH-35018

**NOTES**

- Purpose of use  
**FOR DCO SUBMISSION**
- Development Consent Order Number / Document  
**TR010038/APP/2.6(T)**
- THESE PLANS SHOULD BE READ IN CONJUNCTION WITH OTHER PLANS AND DOCUMENTS IN THE DEVELOPMENT CONSENT ORDER.
  - ALL DIMENSIONS ARE IN METRES UNLESS STATED OTHERWISE.

**KEY TO SYMBOLS**

- ORDER LIMITS
  - SCHEME DESIGN
  - AREA NOT INCLUDED IN THE ORDER LIMITS
- SPEED LIMITS**
- EXISTING EXTENTS OF 50MPH SPEED LIMIT
  - PROPOSED EXTENTS OF 30MPH SPEED LIMIT
  - PROPOSED EXTENTS OF 50MPH SPEED LIMIT
  - PROPOSED EXTENTS OF 60MPH SPEED LIMIT
  - PROPOSED EXTENTS OF NATIONAL SPEED LIMIT
- RESTRICTIONS ON TRAFFIC MOVEMENT**
- PROPOSED CLEARWAY EXTENTS ON TRUNK ROAD
  - EXTENTS OF CLEARWAY TO BE REVOKED ALONG EXISTING A47
  - PROPOSED WAITING TIME RESTRICTION
  - REMOVAL OF RESTRICTED ROAD STATUS
- REFERENCE POINTS**
- HIGHWAYS WITH AMENDMENTS TO TRAFFIC REGULATIONS

REV	DATE	REVISION NOTE	ORG	CHKD	APPD
P01	25/02/21	DCO SUBMISSION	RK	JHar	MR
P02	11/03/21	DCO SUBMISSION	AKno	MR	MR
C01	11/03/21	DCO SUBMISSION	AKno	MR	MR
P03	24/06/21	S55 CHECKLIST AMENDMENTS	AKno	JHar	MR
C02	24/06/21	S55 CHECKLIST AMENDMENTS	AKno	JHar	MR
P04	01/10/21	DCO DEADLINE 3	YSad	MR	MR
C03	01/10/21	DCO DEADLINE 3	YSad	MR	MR

DESIGNER

CONTRACTOR

CLIENT

PROJECT TITLE  
**A47 NORTH TUDDENHAM TO EASTON DUALLING**

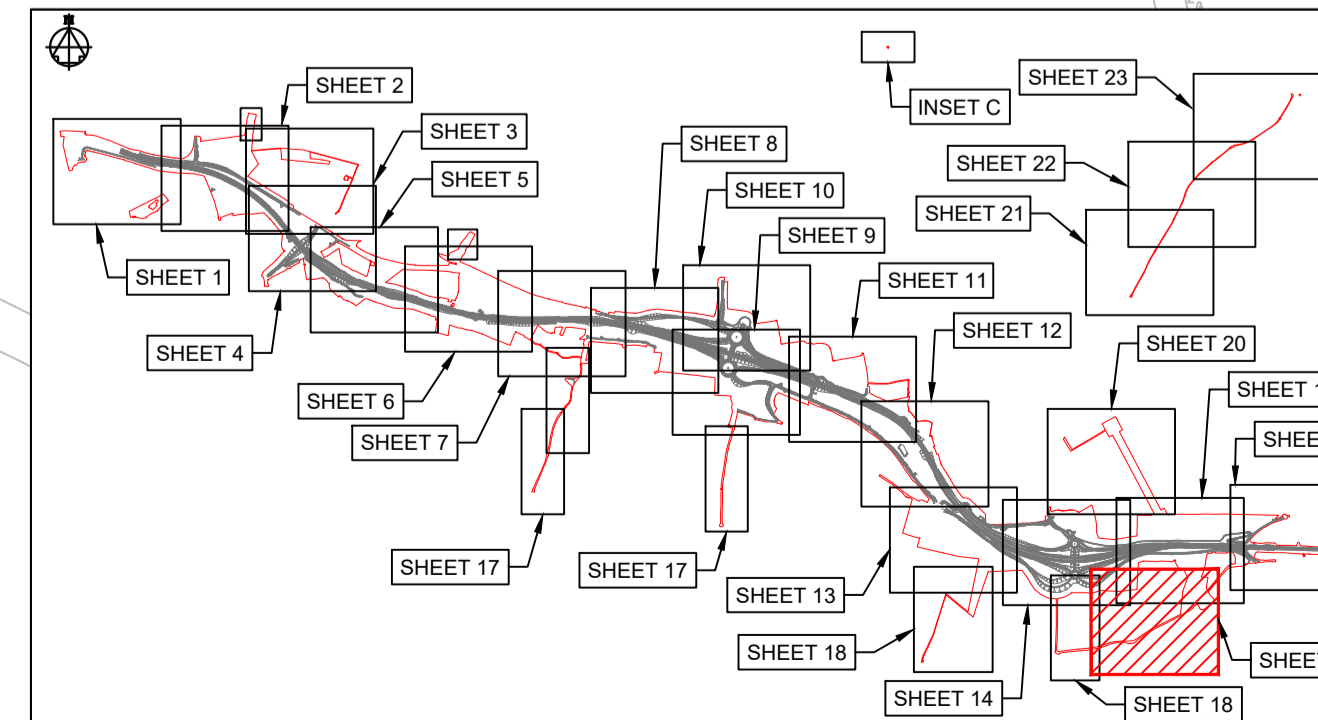
PROJECT STAGE  
**PCF STAGE 4**

DRAWING TITLE  
**TRAFFIC REGULATIONS PLANS  
REGULATION 5(2)(o)  
SHEET 19 OF 23**

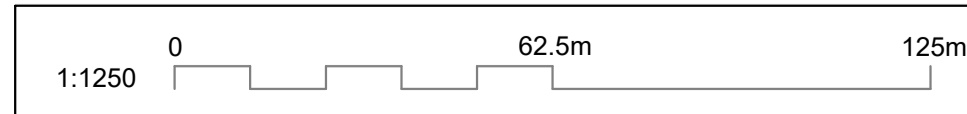
SUITABILITY  
**AUTHORISED AS STAGE 3 COMPLETED**

SHEET SIZE	SCALE	STATUS	REVISION
A1	1:1250	A3	C03

DRAWING NUMBER  
**HE551489-GTY-LSI-000-DR-CH-35019**

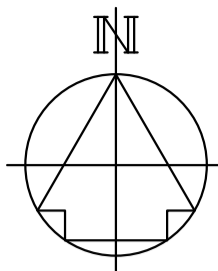


**KEY PLAN LAYOUT**  
SCALE: 1 : 50,000

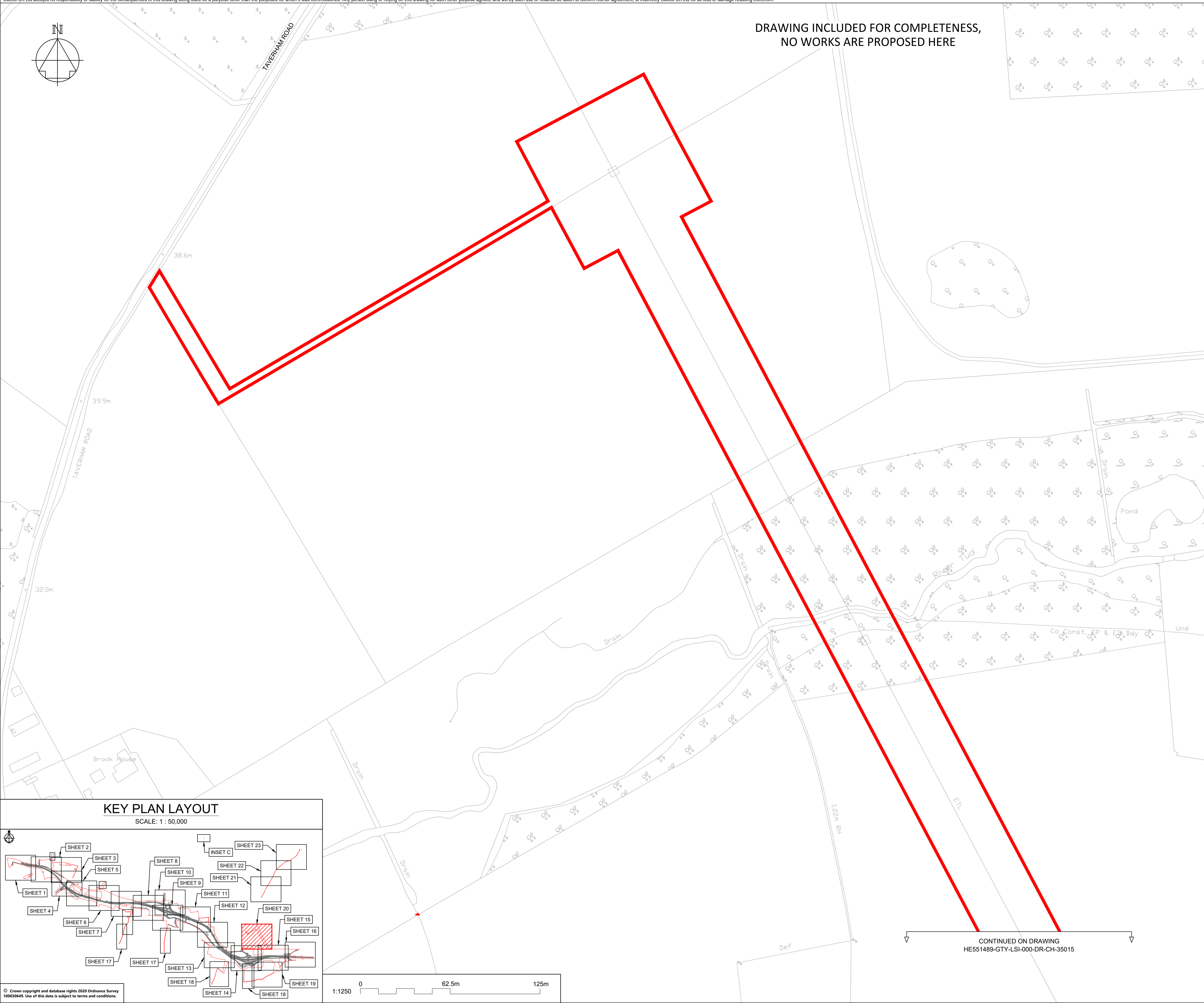




This drawing should not be relied on or used in circumstances other than those for which it was originally prepared and for which Sweco UK Ltd was commissioned. Sweco UK Ltd accepts no responsibility for this drawing to any party other than the person by whom it was commissioned. This drawing has been prepared on behalf of Galliford Try by Sweco UK Ltd for the titled project or named part thereof and should not be relied upon or used for any other project without an independent check being carried out as to its suitability and prior written authority of Galliford Try being obtained. Sweco UK Ltd accepts no responsibility or liability for the consequences of this drawing being used for a purpose other than the purposes for which it was commissioned. Any person using or relying on this drawing for such other purpose agrees, and will by such use or reliance be taken to confirm his/her agreement, to indemnify Sweco UK Ltd for all loss or damage resulting therefrom.



DRAWING INCLUDED FOR COMPLETENESS,  
NO WORKS ARE PROPOSED HERE



**NOTES**

Purpose of use  
**FOR DCO SUBMISSION**

Development Consent Order Number / Document  
**TR010038/APP/2.6(U)**

- THESE PLANS SHOULD BE READ IN CONJUNCTION WITH OTHER PLANS AND DOCUMENTS IN THE DEVELOPMENT CONSENT ORDER.
- ALL DIMENSIONS ARE IN METRES UNLESS STATED OTHERWISE.

**KEY TO SYMBOLS**

- ORDER LIMITS
  - SCHEME DESIGN
  - AREA NOT INCLUDED IN THE ORDER LIMITS
- SPEED LIMITS**
- EXISTING EXTENTS OF 50MPH SPEED LIMIT
  - PROPOSED EXTENTS OF 30MPH SPEED LIMIT
  - PROPOSED EXTENTS OF 50MPH SPEED LIMIT
  - PROPOSED EXTENTS OF 60MPH SPEED LIMIT
  - PROPOSED EXTENTS OF NATIONAL SPEED LIMIT
- RESTRICTIONS ON TRAFFIC MOVEMENT**
- PROPOSED CLEARWAY EXTENTS ON TRUNK ROAD
  - EXTENTS OF CLEARWAY TO BE REVOKED ALONG EXISTING A47
  - PROPOSED WAITING TIME RESTRICTION
  - REMOVAL OF RESTRICTED ROAD STATUS
- REFERENCE POINTS**
- HIGHWAYS WITH AMENDMENTS TO TRAFFIC REGULATIONS

REV	DATE	REVISION NOTE	ORG	CHKD	APPD
P01	25/02/21	DCO SUBMISSION	RK	JHar	MR
P02	11/03/21	DCO SUBMISSION	AKno	MR	MR
C01	11/03/21	DCO SUBMISSION	AKno	MR	MR
P03	24/06/21	S55 CHECKLIST AMENDMENTS	AKno	JHar	MR
C02	24/06/21	S55 CHECKLIST AMENDMENTS	AKno	JHar	MR
P04	01/10/21	DCO DEADLINE 3	YSad	MR	MR
C03	01/10/21	DCO DEADLINE 3	YSad	MR	MR

**DESIGNER**



**CONTRACTOR**



**CLIENT**



**PROJECT TITLE**

**A47 NORTH TUDDENHAM TO EASTON DUALLING**

**PROJECT STAGE**

**PCF STAGE 4**

**DRAWING TITLE**

**TRAFFIC REGULATIONS PLANS  
REGULATION 5(2)(o)  
SHEET 20 OF 23**

**SUITABILITY**

**AUTHORISED AS STAGE 3 COMPLETED**

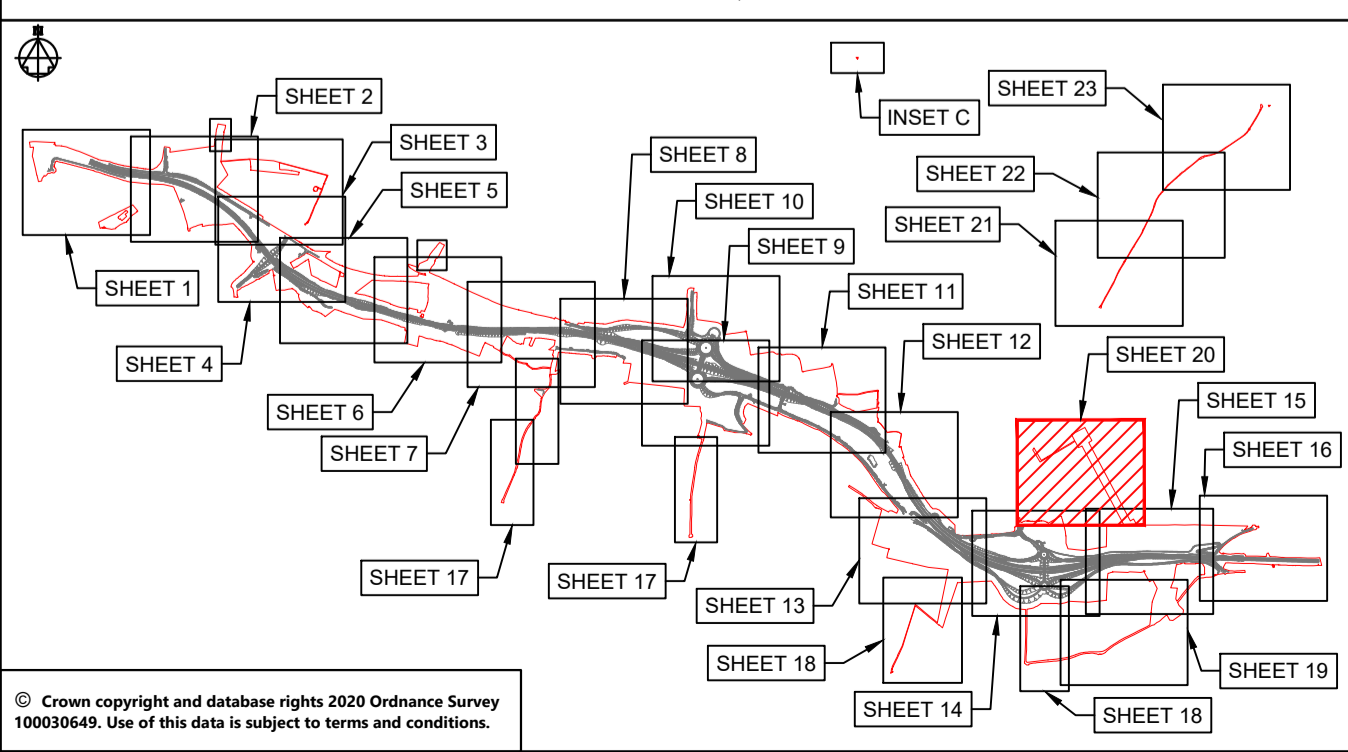
SHEET SIZE	SCALE	STATUS	REVISION
A1	1:1250	A3	C03

**DRAWING NUMBER**

**HE551489-GTY-LSI-000-DR-CH-35020**

**KEY PLAN LAYOUT**

SCALE: 1 : 50,000

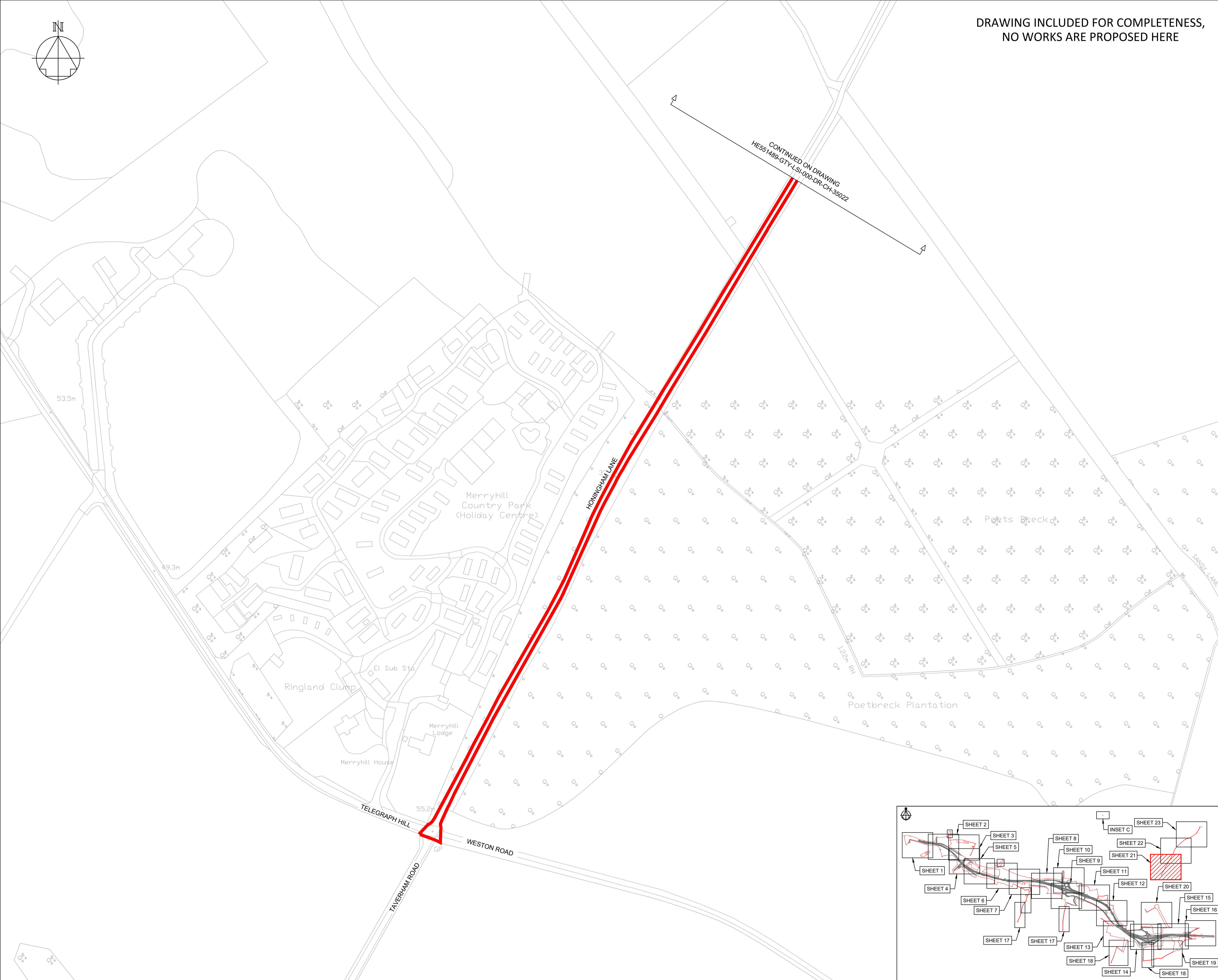


© Crown copyright and database rights 2020 Ordnance Survey 10003645. Use of this data is subject to terms and conditions.

CONTINUED ON DRAWING  
HE551489-GTY-LSI-000-DR-CH-35015



This drawing should not be relied on or used in circumstances other than those for which it was originally prepared and for which Sweco UK Ltd was commissioned. Sweco UK Ltd accepts no responsibility for this drawing to any party other than the person by whom it was commissioned. This drawing has been prepared on behalf of Galliford Try by Sweco UK Ltd for the titled project or named part thereof and should not be relied upon or used for any other project without an independent check being carried out as to its suitability and prior written authority of Galliford Try being obtained. Sweco UK Ltd accepts no responsibility or liability for the consequences of this drawing being used for a purpose other than the purposes for which it was commissioned. Any person using or relying on this drawing for such other purpose agrees, and will by such use or reliance be taken to confirm his/her agreement, to indemnify Sweco UK Ltd for all loss or damage resulting therefrom.



**DRAWING INCLUDED FOR COMPLETENESS,  
NO WORKS ARE PROPOSED HERE**

<b>NOTES</b>	
Purpose of use <b>FOR DCO SUBMISSION</b>	
Development Consent Order Number / Document <b>TR010038/APP/2.6(V)</b>	
1. THESE PLANS SHOULD BE READ IN CONJUNCTION WITH OTHER PLANS AND DOCUMENTS IN THE DEVELOPMENT CONSENT ORDER.	
2. ALL DIMENSIONS ARE IN METRES UNLESS STATED OTHERWISE.	
<b>KEY TO SYMBOLS</b>	
	ORDER LIMITS
	SCHEME DESIGN
	AREA NOT INCLUDED IN THE ORDER LIMITS
<b>SPEED LIMITS</b>	
	EXISTING EXTENTS OF 50MPH SPEED LIMIT
	PROPOSED EXTENTS OF 30MPH SPEED LIMIT
	PROPOSED EXTENTS OF 50MPH SPEED LIMIT
	PROPOSED EXTENTS OF 60MPH SPEED LIMIT
	PROPOSED EXTENTS OF NATIONAL SPEED LIMIT
<b>RESTRICTIONS ON TRAFFIC MOVEMENT</b>	
	PROPOSED CLEARWAY EXTENTS ON TRUNK ROAD
	EXTENTS OF CLEARWAY TO BE REVOKED ALONG EXISTING A47
	PROPOSED WAITING TIME RESTRICTION
	REMOVAL OF RESTRICTED ROAD STATUS
<b>REFERENCE POINTS</b>	
	HIGHWAYS WITH AMENDMENTS TO TRAFFIC REGULATIONS

P01	25/02/21	DCO SUBMISSION	RK	JHar	MR
P02	11/03/21	DCO SUBMISSION	AKno	MR	MR
C01	11/03/21	DCO SUBMISSION	AKno	MR	MR
P03	24/06/21	S55 CHECKLIST AMENDMENTS	AKno	JHar	MR
C02	24/06/21	S55 CHECKLIST AMENDMENTS	AKno	JHar	MR
P04	01/10/21	DCO DEADLINE 3	YSad	MR	MR
C03	01/10/21	DCO DEADLINE 3	YSad	MR	MR
REV	DATE	REVISION NOTE	ORG	CHKD	APPD

DESIGNER  
**SWECO**

CONTRACTOR  
**GallifordTry**

CLIENT  
**highways england**

PROJECT TITLE  
**A47 NORTH TUDDENHAM TO EASTON DUALLING**

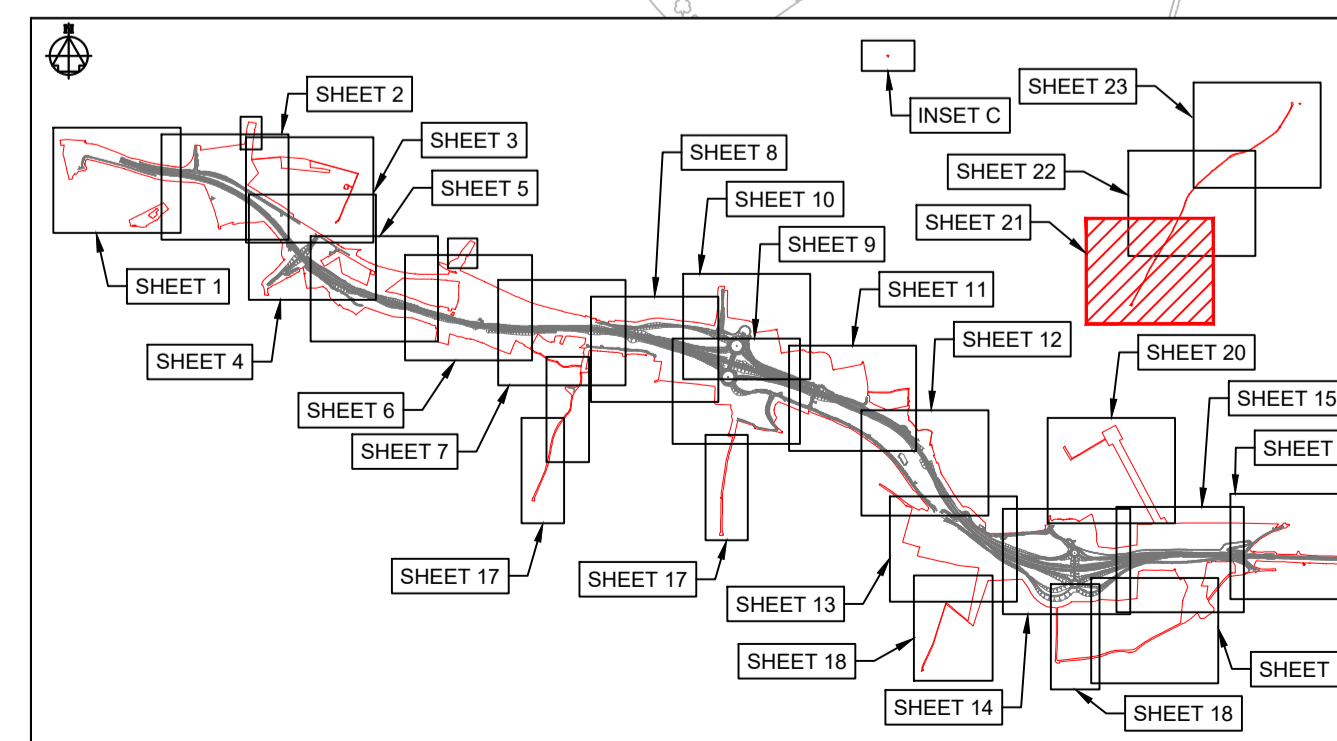
PROJECT STAGE  
**PCF STAGE 4**

DRAWING TITLE  
**TRAFFIC REGULATIONS PLANS  
REGULATION 5(2)(o)  
SHEET 21 OF 23**

SUITABILITY  
**AUTHORISED AS STAGE 3 COMPLETED**

SHEET SIZE: A1    SCALE: 1:1250    STATUS: A3    REVISION: C03

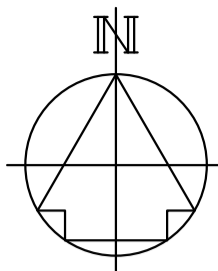
DRAWING NUMBER  
**HE551489-GTY-LSI-000-DR-CH-35021**



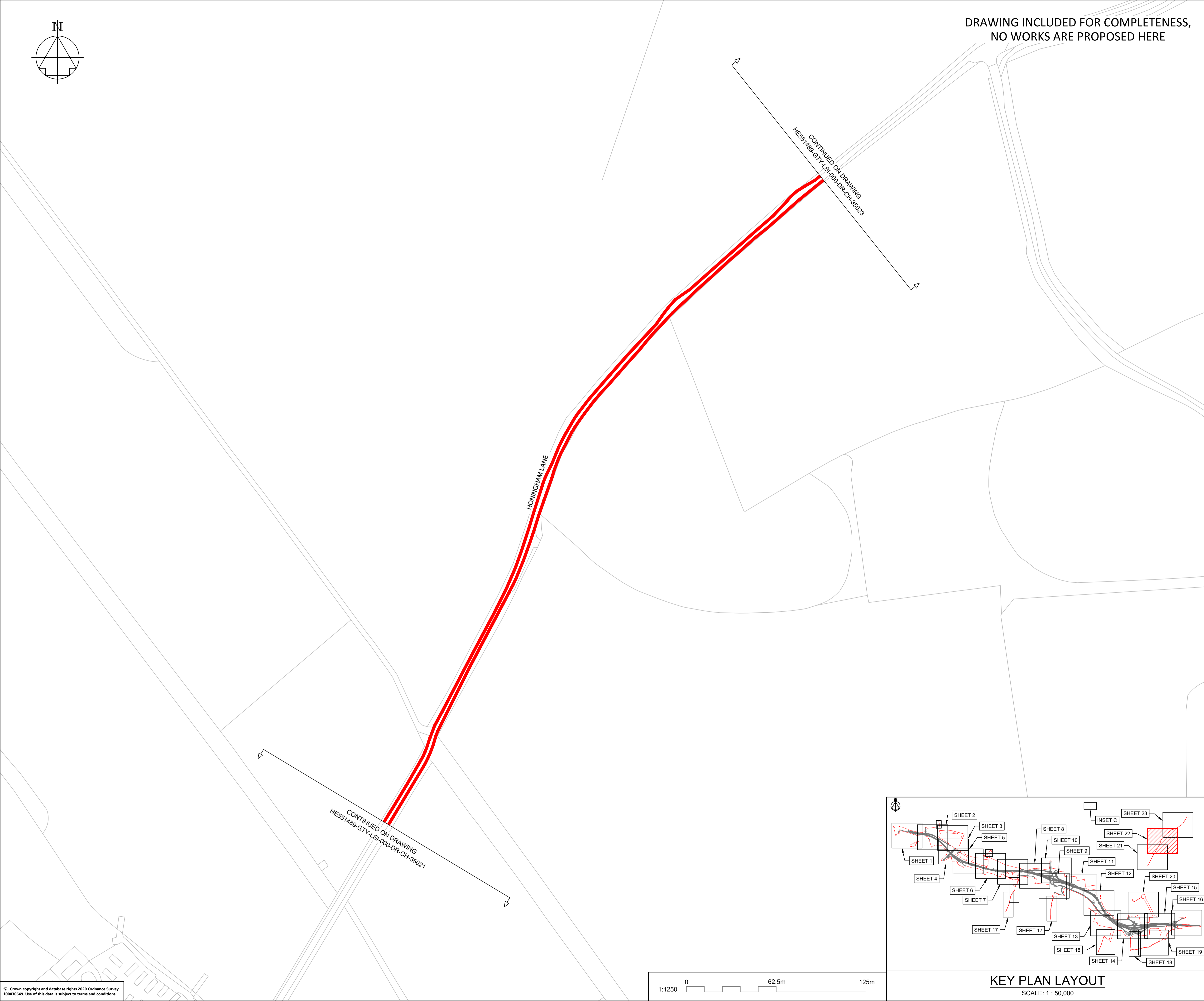
**KEY PLAN LAYOUT**  
SCALE: 1 : 50,000



This drawing should not be relied on or used in circumstances other than those for which it was originally prepared and for which Sweco UK Ltd was commissioned. Sweco UK Ltd accepts no responsibility for this drawing to any party other than the person by whom it was commissioned. This drawing has been prepared on behalf of Galliford Try by Sweco UK Ltd for the titled project or named part thereof and should not be relied upon or used for any other project without an independent check being carried out as to its suitability and prior written authority of Galliford Try being obtained. Sweco UK Ltd accepts no responsibility or liability for the consequences of this drawing being used for a purpose other than the purposes for which it was commissioned. Any person using or relying on this drawing for such other purpose agrees, and will by such use or reliance be taken to confirm his/her agreement, to indemnify Sweco UK Ltd for all loss or damage resulting therefrom.



DRAWING INCLUDED FOR COMPLETENESS,  
NO WORKS ARE PROPOSED HERE



**NOTES**

Purpose of use  
**FOR DCO SUBMISSION**

Development Consent Order Number / Document  
**TR010038/APP/2.6(W)**

- THESE PLANS SHOULD BE READ IN CONJUNCTION WITH OTHER PLANS AND DOCUMENTS IN THE DEVELOPMENT CONSENT ORDER.
- ALL DIMENSIONS ARE IN METRES UNLESS STATED OTHERWISE.

**KEY TO SYMBOLS**

**ORDER LIMITS**

- ORDER LIMITS (Red line)
- SCHEME DESIGN (Grey shaded area)
- AREA NOT INCLUDED IN THE ORDER LIMITS (Hatched area)

**SPEED LIMITS**

- EXISTING EXTENTS OF 50MPH SPEED LIMIT (Green)
- PROPOSED EXTENTS OF 30MPH SPEED LIMIT (Cyan)
- PROPOSED EXTENTS OF 50MPH SPEED LIMIT (Orange)
- PROPOSED EXTENTS OF 60MPH SPEED LIMIT (Blue)
- PROPOSED EXTENTS OF NATIONAL SPEED LIMIT (Pink)

**RESTRICTIONS ON TRAFFIC MOVEMENT**

- PROPOSED CLEARWAY EXTENTS ON TRUNK ROAD (Green dashed line)
- EXTENTS OF CLEARWAY TO BE REVOKED ALONG EXISTING A47 (Purple dashed line)
- PROPOSED WAITING TIME RESTRICTION (Blue dashed line)
- REMOVAL OF RESTRICTED ROAD STATUS (Red dashed line)

**REFERENCE POINTS**

- HIGHWAYS WITH AMENDMENTS TO TRAFFIC REGULATIONS (Box A)

REV	DATE	REVISION NOTE	ORG	CHKD	APPD
P01	25/02/21	DCO SUBMISSION	RK	JHar	MR
P02	11/03/21	DCO SUBMISSION	AKno	MR	MR
C01	11/03/21	DCO SUBMISSION	AKno	MR	MR
P03	24/06/21	S55 CHECKLIST AMENDMENTS	AKno	JHar	MR
C02	24/06/21	S55 CHECKLIST AMENDMENTS	AKno	JHar	MR
P04	01/10/21	DCO DEADLINE 3	YSad	MR	MR
C03	01/10/21	DCO DEADLINE 3	YSad	MR	MR

DESIGNER

CONTRACTOR

CLIENT

PROJECT TITLE  
**A47 NORTH TUDDENHAM TO EASTON DUALLING**

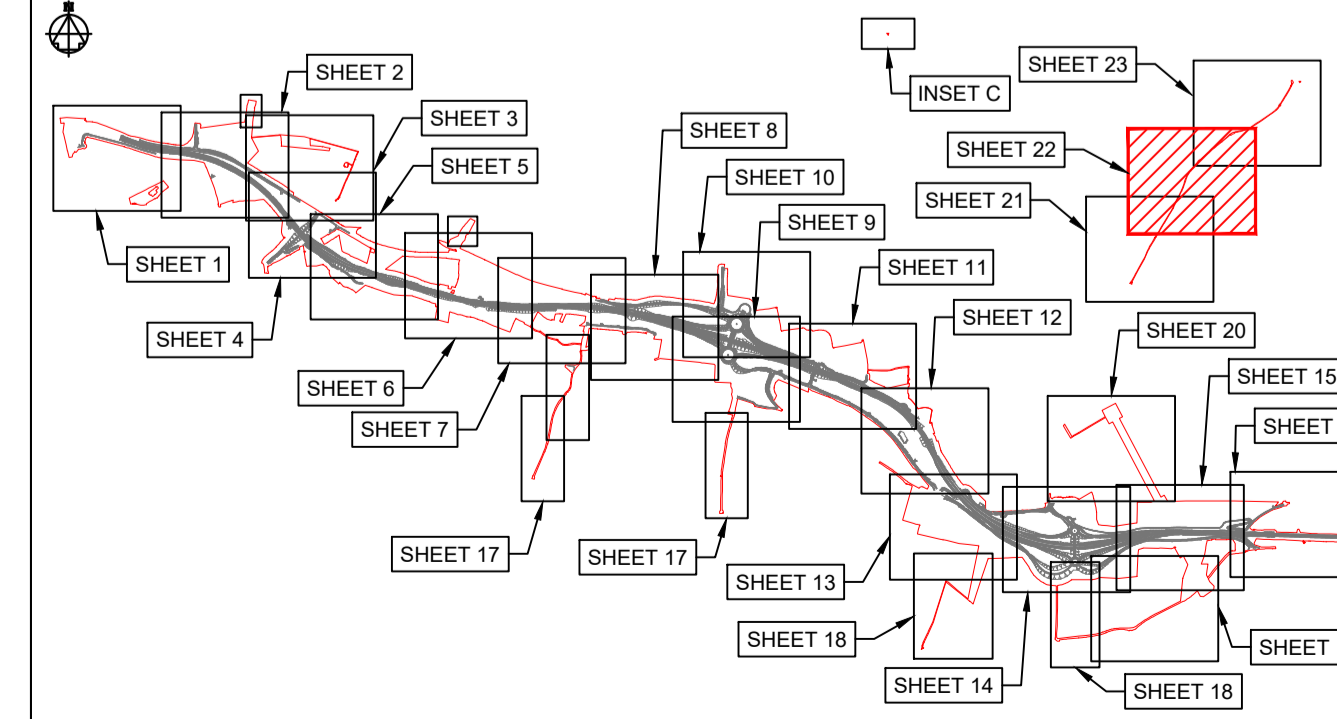
PROJECT STAGE  
**PCF STAGE 4**

DRAWING TITLE  
**TRAFFIC REGULATIONS PLANS  
REGULATION 5(2)(o)  
SHEET 22 OF 23**

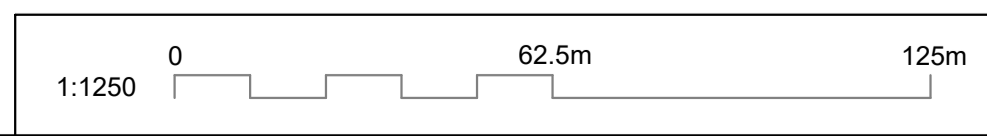
SUITABILITY  
**AUTHORISED AS STAGE 3 COMPLETED**

SHEET SIZE	SCALE	STATUS	REVISION
A1	1:1250	A3	C03

DRAWING NUMBER  
**HE551489-GTY-LSI-000-DR-CH-35022**

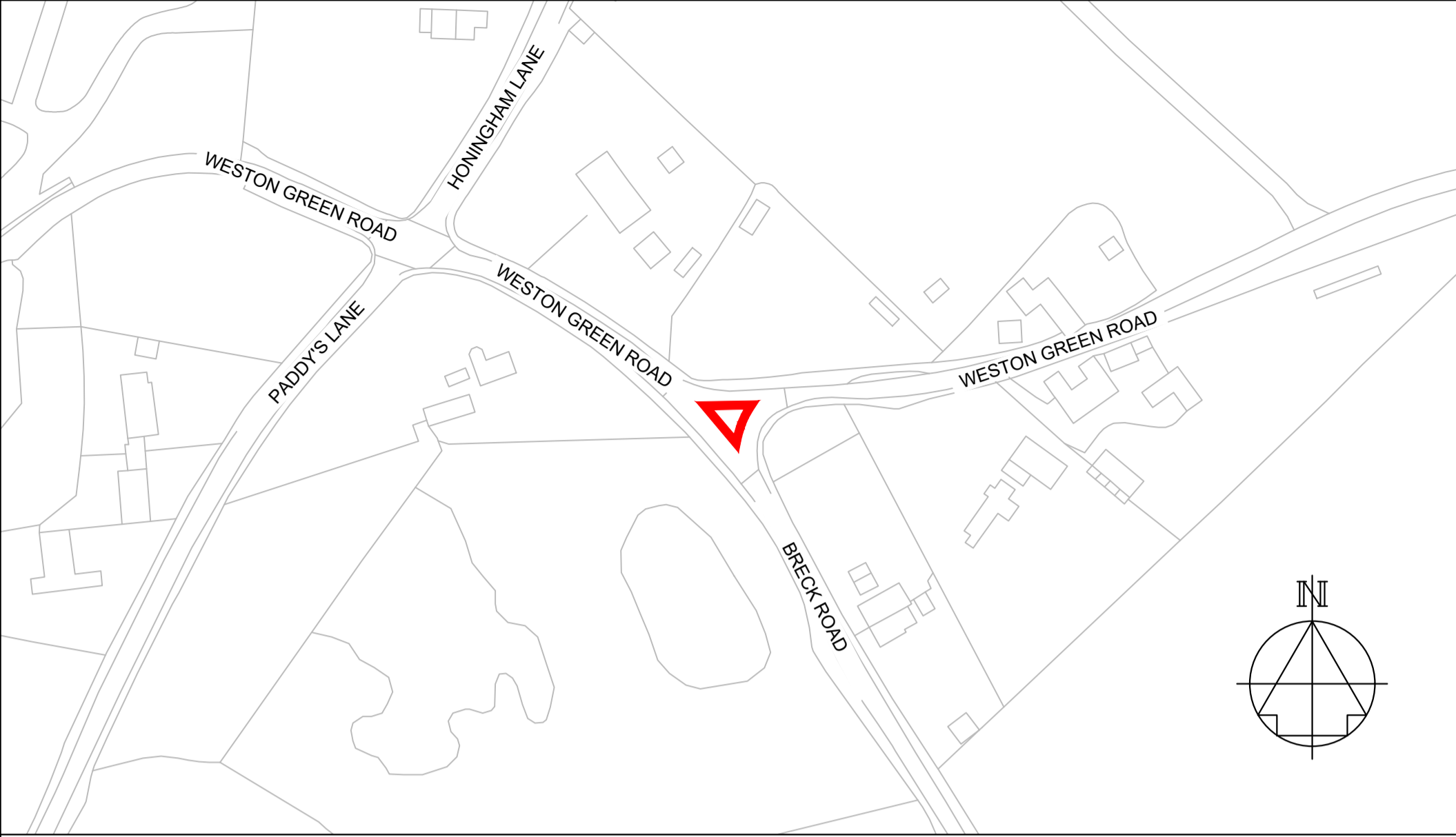


**KEY PLAN LAYOUT**  
SCALE: 1 : 50,000



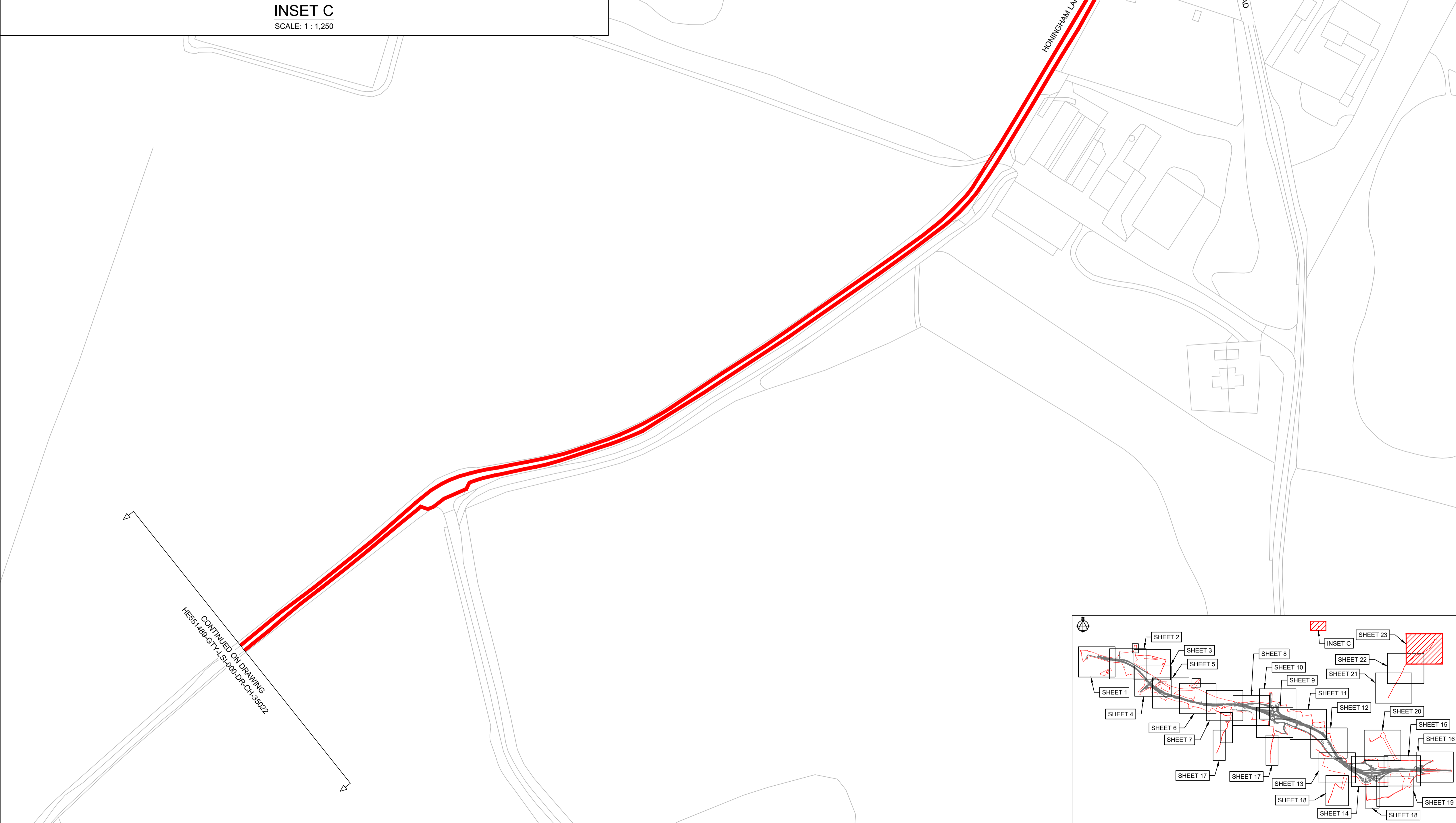


This drawing should not be relied on or used in circumstances other than those for which it was originally prepared and for which Sweco UK Ltd was commissioned. Sweco UK Ltd accepts no responsibility for this drawing to any party other than the person by whom it was commissioned. This drawing has been prepared on behalf of Galliford Try by Sweco UK Ltd for the titled project or named part thereof and should not be relied upon or used for any other project without an independent check being carried out as to its suitability and prior written authority of Galliford Try being obtained. Sweco UK Ltd accepts no responsibility or liability for the consequences of this drawing being used for a purpose other than the purposes for which it was commissioned. Any person using or relying on this drawing for such other purpose agrees, and will by such use or reliance be taken to confirm his/her agreement, to indemnify Sweco UK Ltd for all loss or damage resulting therefrom.



**INSET C**  
SCALE: 1 : 1,250

**DRAWING INCLUDED FOR COMPLETENESS,  
NO WORKS ARE PROPOSED HERE**



**NOTES**

Purpose of use  
**FOR DCO SUBMISSION**

Development Consent Order Number / Document  
**TR010038/APP/2.6(X)**

- THESE PLANS SHOULD BE READ IN CONJUNCTION WITH OTHER PLANS AND DOCUMENTS IN THE DEVELOPMENT CONSENT ORDER.
- ALL DIMENSIONS ARE IN METRES UNLESS STATED OTHERWISE.

**KEY TO SYMBOLS**

- ORDER LIMITS
- SCHEME DESIGN
- AREA NOT INCLUDED IN THE ORDER LIMITS

**SPEED LIMITS**

- EXISTING EXTENTS OF 50MPH SPEED LIMIT
- PROPOSED EXTENTS OF 30MPH SPEED LIMIT
- PROPOSED EXTENTS OF 50MPH SPEED LIMIT
- PROPOSED EXTENTS OF 60MPH SPEED LIMIT
- PROPOSED EXTENTS OF NATIONAL SPEED LIMIT

**RESTRICTIONS ON TRAFFIC MOVEMENT**

- PROPOSED CLEARWAY EXTENTS ON TRUNK ROAD
- EXTENTS OF CLEARWAY TO BE REVOKED ALONG EXISTING A47
- PROPOSED WAITING TIME RESTRICTION
- REMOVAL OF RESTRICTED ROAD STATUS

**REFERENCE POINTS**

- HIGHWAYS WITH AMENDMENTS TO TRAFFIC REGULATIONS

REV	DATE	REVISION NOTE	ORG	CHKD	APPD
P01	25/02/21	DCO SUBMISSION	RK	JHar	MR
P02	11/03/21	DCO SUBMISSION	AKno	MR	MR
C01	11/03/21	DCO SUBMISSION	AKno	MR	MR
P03	24/06/21	S55 CHECKLIST AMENDMENTS	AKno	JHar	MR
C02	24/06/21	S55 CHECKLIST AMENDMENTS	AKno	JHar	MR
P04	01/10/21	DCO DEADLINE 3	YSad	MR	MR
C03	01/10/21	DCO DEADLINE 3	YSad	MR	MR

DESIGNER  
**SWECO**

CONTRACTOR  
**GallifordTry**

CLIENT  
**highways  
england**

PROJECT TITLE  
**A47 NORTH TUDDENHAM TO  
EASTON DUALLING**

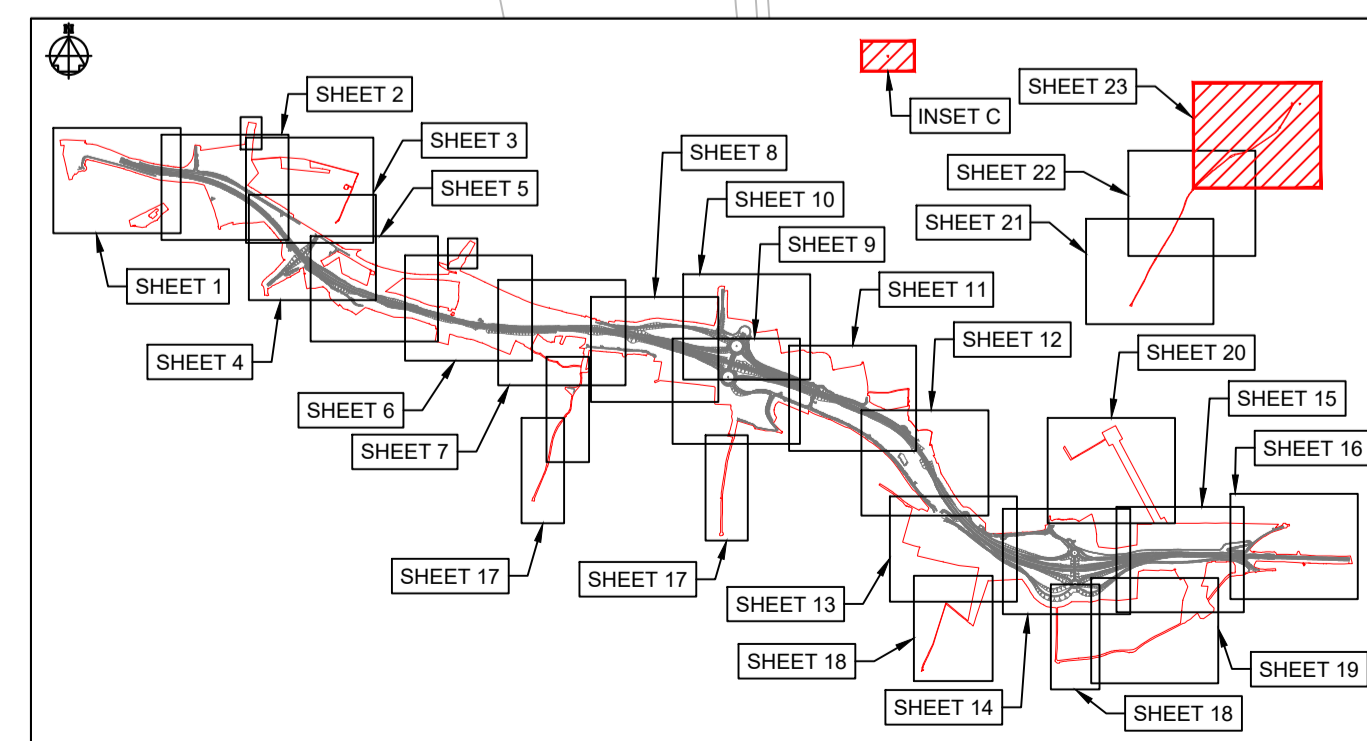
PROJECT STAGE  
**PCF STAGE 4**

DRAWING TITLE  
**TRAFFIC REGULATIONS PLANS  
REGULATION 5(2)(o)  
SHEET 23 OF 23**

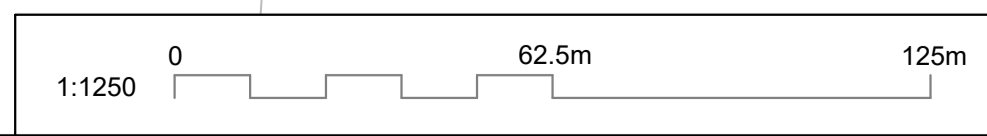
SUITABILITY  
**AUTHORISED AS STAGE 3 COMPLETED**

SHEET SIZE: **A1** SCALE: **1:1250** STATUS: **A3** REVISION: **C03**

DRAWING NUMBER  
**HE51489-GTY-LSI-000-DR-CH-35023**



**KEY PLAN LAYOUT**  
SCALE: 1 : 50,000



© Crown copyright and database rights 2020 Ordnance Survey 100036450. Use of this data is subject to terms and conditions.

CONTINUED ON DRAWING  
HE51489-GTY-LSI-000-DR-CH-35022